

## Liste aller Campingplätze Namibias

In dieser Liste findest du aktuell 307 Campingplätze. Es ist die vollständigste Liste, die du im Internet finden wirst. Das liegt daran, dass sich die Campingplatzbetreiber bei uns kostenlos listen lassen können. Zusätzlich haben wir Stunden damit verbracht für euch alle Campingplätze zu recherchieren :)

Alle Campingplätze sind mindestens mit Name und GPS beschrieben. Darüber hinaus haben bereits zahlreiche Betreiber ihre Campingplätze mit Informationen und Bildern ergänzt.

*Stand*  
13.03.2020

---

### Legende

- 📶 WLAN
- ⚡ Strom
- 🔥 Grill (Braai)
- ☀️ Schatten
- 🏊 Pool
- 💧 Warmes Wasser

- 💧 Kaltes Wasser
- 🚽 Eigenes Bad
- 🚿 Dusche
- 🚻 WC
- 🍴 Restaurant
- ☕ Frühstück

- 🛒 Shop
- 🔥 Feuerholz
- 👕 Waschmaschine
- 🪴 Tische / Bank
- 🐾 Eigenes Wasserloch (Tierbeobachtung)
- 🐾 Haustierfreundlich

---

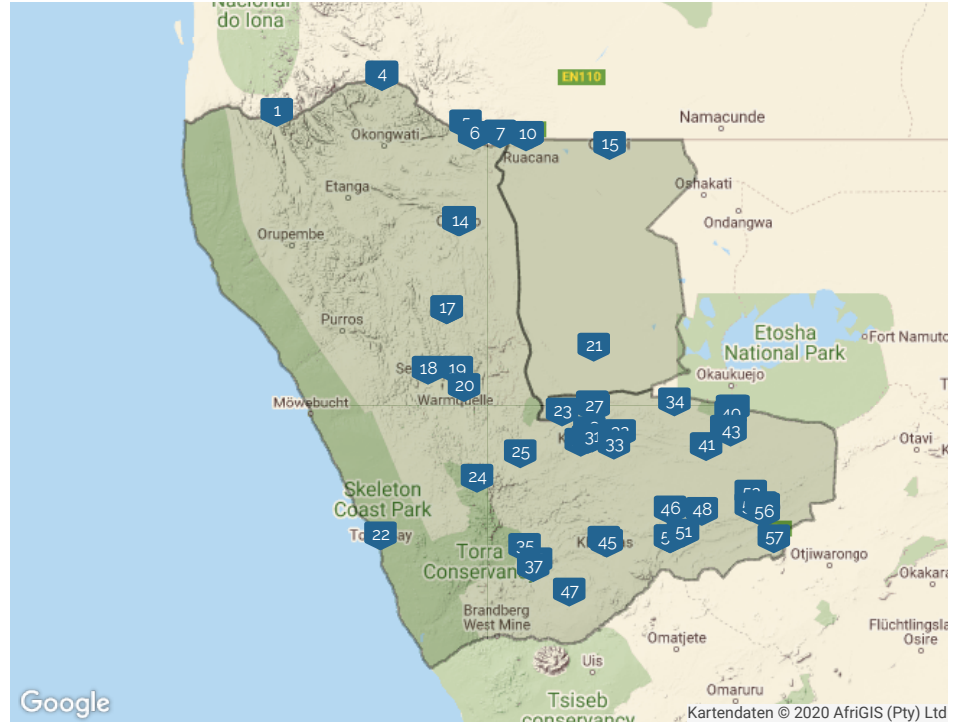
### QR-Code & Offlinekarten



Scanne jeweils den QR-Code mit deiner Handykamera um die Position des Campingplatzes in Google Maps anzuzeigen. Wenn du die Karte Namibias vorher als [Offlinekarte](#) herunterlädst, kannst du den Code vor Ort auch ohne Internet im Urlaub scannen.

# Der Nordwesten (Kunene & Omusati Region)

57 Campingplätze in dieser Region



## Die Liste aller Campingplätze in dieser Region:

- |                                   |   |   |
|-----------------------------------|---|---|
| 1 Camp Syncro                     | 21 Camp Olifantsrus                       | 40 Mopane Village Lodge                     |
| 2 Epupa Falls Campsite            | 22 Torra Bay                              | 41 Buschberg Guestfarm                      |
| 3 Omarunga Epupa-Falls Campsite   | 23 Blyerus Camp                           | 42 Toshari Inn Lodge (Etosha Gateway Lodge) |
| 4 Epupa Camp                      | 24 Palmwag Campsite                       | 43 Mondjila Safari Camp                     |
| 5 Kunene River Lodge              | 25 Hoada Campsite                         | 44 Khorixas Rest Camp                       |
| 6 Okapupa Camp                    | 26 Toko Lodge & Safari                    | 45 iGowati Country Hotel & Campsite         |
| 7 Omunjandi Rest Camp             | 27 Rustig Toko Lodge                      | 46 Bambatsi Camping                         |
| 8 Sunset Camp Ruacana             | 28 Alpec Bushcamp and Gamepark            | 47 Madisa Campsite                          |
| 9 Ruacana Eha Lodge               | 29 Porcupine Camp                         | 48 Gelukspoort Gästefarm                    |
| 10 Eha Lodge                      | 30 Kamanjab Restcamp                      | 49 Ugab Terrace Lodge                       |
| 11 Opuwo Country Lodge Campsite   | 31 Oppikoppie Resort Camping              | 50 Hamakari Camping Waterberg               |
| 12 Aameny Rest Camp               | 32 Otjitotongwe Cheetah Farm              | 51 Libertas Game Farm                       |
| 13 Abba Guest House               | 33 Duncan's Campsite                      | 52 Mamselle Nature Camp                     |
| 14 Oreness Rest Camp              | 34 Windpoort Farm Camping (Tandala Ridge) | 53 Sophienhof                               |
| 15 Ombalantu Baobab Tree Restcamp | 35 Camp Xaragu                            | 54 Etotongwe Lodge                          |
| 16 Camp Aussicht Kaokoland        | 36 Mowani Mountain Camp                   | 55 Ombinda Country Lodge                    |
| 17 Camp Aussicht                  | 37 Aba Huab Restcamp                      | 56 Oppiklippe                               |
| 18 Cameltop Community Camp        | 38 Etosha Safari Campsite                 | 57 Bergplaas Lodge                          |
| 19 Ongongo Waterfall Campsite     | 39 Eldorado Guesthouse & Camping          |   |
| 20 Khowarib Lodge & Campsite      |   |   |

### 1 Camp Synero



+264 (0)61 222-378 | [campsyncroweb.wixsite.com/campsyncro](https://campsyncroweb.wixsite.com/campsyncro) | GPS: 17° 15' 47.110" S 12° 26' 36.164" E

### 2 Epupa Falls Campsite



+264 (0)81 361 1799 | [www.epupafallslodge.com](http://www.epupafallslodge.com) | GPS: 17° 00' 7.960" S 13° 14' 39.840" E

### 3 Omarunga Epupa-Falls Campsite

Vom Betreiber bestätigt  
am 10.02.2020



Campen Sie im Schatten hoher Makalani-Palmen am Ufer des Kunene, genießen Sie einen Drink an der Bar des benachbarten Camps und lauschen Sie in der Stille der Nacht dem Rauschen der Epupafälle. Auf gut ausgelegten Wanderwegen können Sie die Umgebung der Epupa-Fälle erkunden.



| +264 (0)61 427 200 |

[store.gondwana-collection.com/de/accommodation/omarunga-epupa-falls-campsite](https://store.gondwana-collection.com/de/accommodation/omarunga-epupa-falls-campsite) |

GPS: 17° 00' 7.135" S 13° 14' 46.298" E

### 4 Epupa Camp



| +264 (0)81 366-4003 / +264 (0)61 232-740 | [www.epupa.com.na](http://www.epupa.com.na) | GPS: 16° 59' 55.626" S 13° 15' 16.765" E

### 5 Kunene River Lodge



| +264 (0)65 274-300 | [www.kuneneriverlodge.com](http://www.kuneneriverlodge.com) | GPS: 17° 21' 15.768" S 13° 52' 52.680" E

### 6 Okapupa Camp



| +264 (0)81 365-5293 / +264 (0)65 273-570 | GPS: 17° 25' 48.673" S 13° 57' 2.351" E

### 7 Omunjandi Rest Camp



+264 (0)81 223-7867 / +264(0)81 358-5865 | [www.omunjandirestcamp.webs.com](http://www.omunjandirestcamp.webs.com) | GPS: 17° 25' 22.260" S 14° 09' 20.534" E

### 8 Sunset Camp Ruacana



| +264 (0)81 801-4573 / +264 (0)65 270-045 | GPS: 17° 26' 25.663" S 14° 20' 56.645" E

### 9 Ruacana Eha Lodge



+264 (0)81 124-7758 / +264 (0)65 271-523 / +264 (0)65 271-500 | [www.ruacanaehalodge.com.na](http://www.ruacanaehalodge.com.na) |  
GPS: 17° 26' 15.680" S 14° 21' 30.420" E

### 10 Eha Lodge



+264 (0)65 270-031 | [www.ruacanaehalodge.com.na](http://www.ruacanaehalodge.com.na) | GPS: 17° 26' 15.500" S 14° 21' 31.176" E

### 11 Opuwo Country Lodge Campsite



+264 (0)65 273-461 / +264 (0)61 374-750 | [www.opuwolodge.com/Camping.htm](http://www.opuwolodge.com/Camping.htm) |  
GPS: 18° 02' 57.552" S 13° 49' 56.820" E

### 12 Aameny Rest Camp

Vom Betreiber bestätigt  
am 13.02.2020



Aameny Rest Camp is a place you find affordable and quality experience of the great kaoko. We also have bungalows and lodging rooms as well. We are in the center of town which gives you access at walking distance to supermarkets, a garage, restaurants, banks, the market and gas stations. We also do himba excursions and tours to other ethnic groups of interest in this area.

+264812007575 |

GPS: 18° 03' 28.987" S 13° 50' 10.165" E



### 13 Abba Guest House



+264 (0)65 273-155 | [www.abbaguesthouse.com](http://www.abbaguesthouse.com) | GPS: 18° 03' 15.102" S 13° 50' 37.028" E

### 14 Oreness Rest Camp



+264 (0)65 273-572 | GPS: 18° 03' 37.440" S 13° 50' 33.324" E

### 15 Ombalantu Baobab Tree Restcamp



+264 (0)81 227-0705 / +264 (0)81 234-4944 / +264 (0)65 251-005 |  
GPS: 17° 30' 41.364" S 14° 59' 14.442" E

## 16 Camp Aussicht Kaokoland


Vom Betreiber bestätigt



Camp Aussicht is situated on top of a hill overlooking Kaokoland. This small but very intimate establishment is far from any modern civilization. Only when you sit back in your camp chair, you realize how privileged you are to be part of the moment. Here it is all about the wilderness, solitude and inner peace.

Forget Cellphone and Internet connectivity, uninterrupted tranquility and endless views of rugged mountains set the stage. The campsites can take 3 vehicles and maximum 10 guests.

Each campsite has a water point, and wood is supplied.



 | +264 67 240 901/3/4 or Cell +264 8127 63974 | [travel-weaver.com](http://travel-weaver.com) | GPS: 18° 41' 37.021" S 13° 44' 33.608" E

## 17 Camp Aussicht



 | +264 (0)61 234-342 | GPS: 18° 41' 44.628" S 13° 44' 37.428" E

## 18 Cameltop Community Camp



GPS: 19° 07' 58.490" S 13° 36' 9.036" E

## 19 Ongongo Waterfall Campsite



+264 (0)81 314-0216 / +264 (0)61 255-977 | [www.ongongo.com](http://www.ongongo.com) | GPS: 19° 08' 22.920" S 13° 49' 7.680" E

## 20 Khowarib Lodge & Campsite



 | +264 (0)81 219-3291 / +264 (0)64 402-779 | [www.khowarib.com/german/index.php](http://www.khowarib.com/german/index.php) | GPS: 19° 15' 33.624" S 13° 52' 42.132" E

## 21 Camp Olifantsrus



+264 (0)61 285-7200 | [www.nwr.com.na/resorts/olifantsrus-camp](http://www.nwr.com.na/resorts/olifantsrus-camp) | GPS: 18° 58' 17.414" S 14° 51' 42.548" E

## 22 Torra Bay



+264 (0)61 285-7200 | [www.nwr.com.na/resorts/torra-bay](http://www.nwr.com.na/resorts/torra-bay) | GPS: 20° 19' 10.164" S 13° 14' 27.636" E

## 23 Blyerus Camp



[blyerus.com](http://blyerus.com) | GPS: 19° 26' 20.767" S 14° 37' 8.378" E

## 24 Palmwag Campsite

Vom Betreiber bestätigt  
am 10.02.2020



Wehende Palmen flüstern im Wind, die meisten Zeltplätze bieten einen herrlichen Blick auf das Trockenflussbett des Uniab. Die benachbarte Palmwag Lodge lädt zu einem kühlen Bad im Pool, zu einem Bar- oder Restaurantbesuch ein.



📍 (📍) 🌳 🏠 🍷 🍴 | +264 (0)61 427 200 |

[store.gondwana-collection.com/de/accommodation/palmwag-campsite](https://store.gondwana-collection.com/de/accommodation/palmwag-campsite) |

GPS: 19° 54' 34.661" S 13° 58' 46.664" E

## 25 Hoada Campsite

Vom Betreiber bestätigt  
am 10.02.2020



(📍) 🌳 🏠 🍷 🍴 | +264 (0)81 200-6973 / +264 (0)81 808-7668 / +264 (0)61 308-901 / +264 (0)67 687-043 |  
[www.grootberg.com](http://www.grootberg.com) | GPS: 19° 43' 55.848" S 14° 18' 24.084" E

## 26 Toko Lodge & Safari



[tokolodge.co](http://tokolodge.co) | GPS: 19° 22' 48.875" S 14° 51' 2.596" E

## 27 Rustig Toko Lodge



+264 (0)67 687-095 | GPS: 19° 24' 0.076" S 14° 51' 50.832" E

## 28 Alpec Bushcamp and Gamepark



+264 (0)81 462-2933 / +264 (0)67 330-255 | GPS: 19° 34' 1.225" S 14° 50' 5.964" E

## 29 Porcupine Camp



+264 (0)81 270-3587 / +264 (0)67 330-274 | [www.porcupine-camp.com](http://www.porcupine-camp.com) | GPS: 19° 38' 55.144" S 14° 46' 0.314" E

## 30 Kamanjab Restcamp



📍 (📍) 🌳 🏠 🍷 🍴 | +264 (0)81 335-8094 / +264 (0)67 330-290 | [www.kamanjab-camp-namibia.com](http://www.kamanjab-camp-namibia.com) |  
GPS: 19° 37' 44.688" S 14° 48' 56.088" E

### 31 Oppikoppie Resort Camping



+264 (0)67 330-040 | [www.oppi-koppi-kamanjab.com](http://www.oppi-koppi-kamanjab.com) | GPS: 19° 37' 17.220" S 14° 50' 57.048" E

### 32 Oljitetongwe Cheetah Farm



+264 (0)67 687-056 | [www.cheetahparknamibia.com](http://www.cheetahparknamibia.com) | GPS: 19° 35' 28.864" S 15° 03' 59.458" E

### 33 Duncan's Campsite



+264 (0)81 424-1114 | [www.namibiajttours.com](http://www.namibiajttours.com) | GPS: 19° 40' 12.515" S 15° 01' 17.782" E

### 34 Windpoort Farm Camping (Tandala Ridge)



+264 (0)81 124-5202 / +264 (0)67 333-408 | [www.tandalaridge.com](http://www.tandalaridge.com) | GPS: 19° 21' 28.642" S 15° 29' 1.288" E

### 35 Camp Xaragu



+264 (0)81 407-0826 / +264 (0)61 256-770 / +264 (0)67 687-037 | [www.xaragu.com](http://www.xaragu.com) |  
GPS: 20° 24' 28.372" S 14° 20' 3.300" E

### 36 Mowani Mountain Camp



+264 (0)67 697-008 / +264 (0)61 232-009 | [www.mowani.com](http://www.mowani.com) | GPS: 20° 30' 16.632" S 14° 25' 23.844" E

### 37 Aha Huab Restcamp



+264 (0)67 331-104 | GPS: 20° 32' 56.400" S 14° 23' 54.600" E

### 38 Etosha Safari Campsite

Vom Betreiber bestätigt  
am 10.02.2020



Schlagen Sie Ihr Zelt auf der gepflegten Rasenfläche unter Mopanebäumen auf und genießen Sie die Nähe zur Natur. Oder kehren Sie im nahegelegenen Etosha Safari Camp mit Restaurant und Bar im Township-Stil ein und erleben Sie afrikanische Lebensfreude!

+264 (0)61 427 200 |

[store.gondwana-collection.com/de/accommodation/etosha-safari-campsite](http://store.gondwana-collection.com/de/accommodation/etosha-safari-campsite) |

GPS: 19° 24' 38.196" S 15° 55' 26.436" E





39 *Eldorado Guesthouse & Camping*



📍 (📍) 🌳 🏠 🍷 🍽️ | +264 (0)81 302-2290 / +264 (0)81 147-8317 | [www.etosha-camping.com](http://www.etosha-camping.com) |  
GPS: 19° 24' 41.562" S 15° 56' 5.334" E

40 *Mopane Village Lodge*



[www.mopanevillage.com](http://www.mopanevillage.com) | GPS: 19° 27' 18.144" S 15° 54' 26.712" E

41 *Buschberg Guestfarm*



📍 (📍) 🌳 🏠 🍷 🍽️ 🐾 | +264 (0)81 279 5667 / +264 (0)67 312-143 | [www.buschberg.com](http://www.buschberg.com) |  
GPS: 19° 40' 52.435" S 15° 43' 12.540" E

42 *Toshari Inn Lodge (Etosha Gateway Lodge)*



(📍) 🌳 🏠 🍷 🍽️ 🐾 | +264 (0)81 382 2655 / +264 (0)67 333-440 | [toshari.com](http://toshari.com) | GPS: 19° 33' 24.408" S 15° 52' 37.380" E

43 *Mondjila Safari Camp*



📍 (📍) 🌳 🏠 🍷 🍽️ | +264 (0)61 237-294 | [www.mondjilasafaricamp.com](http://www.mondjilasafaricamp.com) | GPS: 19° 34' 36.552" S 15° 54' 21.064" E

44 *Khorixas Rest Camp*



+264 (0)61 285-7200 / +264 (0)67 304-716 | [www.nwr.com.na/resorts/khorixas-camp](http://www.nwr.com.na/resorts/khorixas-camp) |  
GPS: 20° 21' 23.040" S 14° 56' 42.720" E

45 *iGowati Country Hotel & Campsite*



📍 🌳 🏠 🍷 🍽️ | +264 (0)81 450-8790 / +264 (0)67 331-592/3 | [www.igowatilodge.com](http://www.igowatilodge.com) |  
GPS: 20° 22' 25.021" S 14° 57' 54.720" E

46 *Bambatsi Camping*

Vom Betreiber bestätigt  
am 10.02.2020



(📍) 🏠 🍷 🍽️ 🐾 | +264 (0)81 245 8803 | [www.bambatsi.com/camping.php](http://www.bambatsi.com/camping.php) | GPS: 20° 08' 9.859" S 15° 27' 4.223" E



#### 47 Madisa Campsite



[madisacamp.com](http://madisacamp.com) | GPS: 20° 43' 34.129" S 14° 40' 56.507" E

#### 48 Gelukspoort Gästefarm



[www.gelukspoort.com](http://www.gelukspoort.com) | GPS: 20° 09' 6.084" S 15° 41' 20.746" E

#### 49 Ugab Terrace Lodge

Vom Betreiber bestätigt



The campsites are situated against the incline at the foot of a hill overlooking the Ugab terraces and valley.



 | +264 81 149 1433 | [www.ugabterracelodge.com](http://www.ugabterracelodge.com) |

GPS: 20° 20' 45.485" S 15° 26' 57.599" E



#### 50 Hamakari Camping Waterberg

Vom Betreiber bestätigt



Just 5 minutes away from the Farmhouse, our Campingground is situated right in the heart of the beautiful nature surrounding the Waterberg. Right next to an open area that commonly attracts game like Springbok, Impala & Giraffes in the evening hours, you will find it easy to sleep under the starry sky of

Namibia. Before finding your well-deserved rest, we suggest you grab a couple of drinks and take a short walk to our dam, where you can enjoy a beautiful sundowner, watch birds and remember why you came to Namibia.

Please feel free to use the pool at the farmhouse during the daytime or the Wifi to share your moments with your loved ones at home. If you don't feel like preparing your own meals, you are more than welcome to book breakfast, lunch or dinner at the farmhouse.

With our farmland being situated right next to Okakara, the capital of Hereroland, our Campingground is the perfect starting point for a sightseeing tour or hiking-trip to the Waterberg. We are happy to offer you additional adventures, like farm- or game drives.

The four generous campsites come with individual light and electricity.

We are looking forward to hosting you at Hamakari and will make your stay as rememberable as possible!



 | +264 67 306 633 | [www.hamakari.com](http://www.hamakari.com) | GPS: 20° 20' 52.771" S 15° 27' 4.331" E



#### 51 Libertas Game Farm



[www.libertasnamibia.com](http://www.libertasnamibia.com) | GPS: 20° 18' 16.531" S 15° 32' 42.788" E

#### 52 Mamselle Nature Camp



 | +264 (0)81 218-3904 | GPS: 20° 01' 26.800" S 16° 03' 53.399" E

53 *Sophienhof*



+264 (0)81 353-5135 / +264 (0)67 312-999 | [www.sophienhof-lodge.com](http://www.sophienhof-lodge.com) | GPS: 20° 07' 15.380" S 16° 03' 36.072" E

54 *Etotongwe Lodge*



+264 (0)67 313-333 | [www.etotongwelodge.com](http://www.etotongwelodge.com) | GPS: 20° 06' 19.552" S 16° 08' 35.567" E

55 *Ombinda Country Lodge*



+264 (0)67 313-181 | [www.ombindalodge.com](http://www.ombindalodge.com) | GPS: 20° 07' 12.716" S 16° 09' 29.516" E

56 *Oppiklippe*



+264 (0)81 280-2010 / +264 (0)67 313-836 | [etosha-namibia.com/oppiklippe](http://etosha-namibia.com/oppiklippe) | GPS: 20° 09' 23.069" S 16° 09' 20.758" E

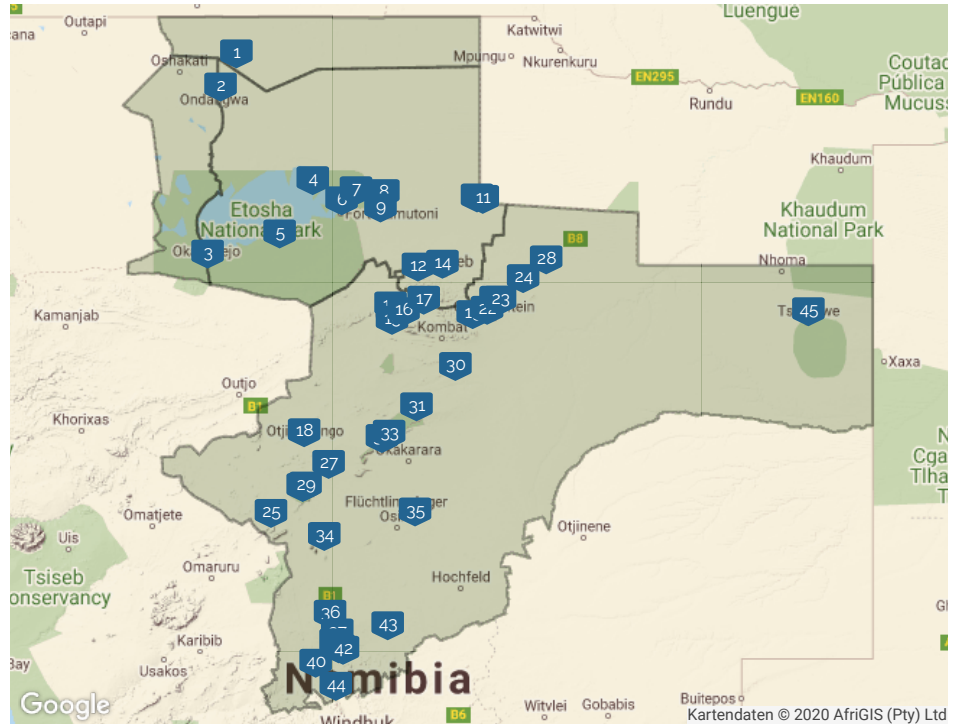
57 *Bergplaas Lodge*



+264 (0)67 313-842 | [www.bergplaas.com](http://www.bergplaas.com) | GPS: 20° 20' 28.759" S 16° 14' 6.900" E

## Der Norden (Ohangwena, Oshana, Oshikoto & Otjozondjupa Region)

45 Campingplätze in dieser Region



### Die Liste aller Campingplätze in dieser Region:

- |   |  |  |
|---|--|--|
| 1 Ongula Village Homestead Lodge          | 16 Zum Potjie                              | 31 Omega Rest Camp                                 |
| 2 Nakambale Museum and Restcamp           | 17 Ohange Namibia Lodge                    | 32 Waterberg Resort                                |
| 3 Camp Okaukuejo                          | 18 Acacia Park Rest Camp (Otjiwarongo)     | 33 Waterberg Wilderness Lodge & Camping            |
| 4 Camp Onkoshi                            | 19 Meteorite Rest Camp                     | 34 Farm Wewelsburg                                 |
| 5 Camp Halali                             | 20 Tigerquelle Guestfarm                   | 35 Ouhave Bush Camp                                |
| 6 Camp Namutoni                           | 21 Maori Campsite & B&B                    | 36 Omatozu Safari Camp                             |
| 7 Leadwood Campsite (Onguma Game Reserve) | 22 Peace Garden Lodge                      | 37 Ombo Rest Camp                                  |
| 8 Sachsenheim Guestfarm & Camping         | 23 Pondoki Rest Camp                       | 38 Okahandja Country Hotel & Camping               |
| 9 Tamboti Campsite (Onguma Game Reserve)  | 24 Fiume Lodge                             | 39 Ombonde Open Sky Camp (Country Hotel Okahandja) |
| 10 Treesleeper Camp                       | 25 Guest Farm "Dinosaurs Tracks"           | 40 Gross Barmen Resort                             |
| 11 Muramba Bushman Trails                 | 26 Otjihaenamaparero                       | 41 King's Highway Rest Camp                        |
| 12 Uris Safari Lodge Campsite             | 27 Onkonjima Lodge                         | 42 Von Bach Dam Resort, Okahandja, Namibia         |
| 13 Gabus Game Ranch                       | 28 Weaver's Rock Guest Farm & Camping Site | 43 Farm Katjapia                                   |
| 14 Kupferquelle Resort                    | 29 Roy's Rest Camp                         | 44 Düsternbrook Guest Farm                         |
| 15 Khorab Safari Lodge                    | 30 Omboroko Private Campsite (Okonjima)    | 45 TUCSIN Tsunkwe Campsite/Lodge                   |
|   | 30 Kamrav Guesthouse                       |  |

### 1 Ongula Village Homestead Lodge

Vom Betreiber bestätigt



Ongula Village Homestead Lodge is a place to create unforgettable moments and memories – relaxing with family or friends, enjoying the great outdoors or gathering around a campfire staring at the mesmerizing Namibian night sky.

      | +264856256551 / 065264565 | [www.ongula.com](http://www.ongula.com) | GPS: 17° 44' 28.525" S 16° 08' 30.163" E

### 2 Nakambale Museum and Restcamp



+264 (0)66 252-108 | GPS: 17° 59' 0.564" S 16° 01' 24.780" E

### 3 Camp Okaukuejo



+264 (0)61 285-7200 | [www.nwr.com.na/resorts/okaukuejo-resort](http://www.nwr.com.na/resorts/okaukuejo-resort) | GPS: 19° 10' 53.796" S 15° 55' 2.748" E

### 4 Camp Onkoshi



GPS: 18° 39' 32.314" S 16° 43' 29.258" E

### 5 Camp Halali



+264 (0)61 285-7200 | [www.nwr.com.na/resorts/halali-resort](http://www.nwr.com.na/resorts/halali-resort) | GPS: 19° 02' 11.436" S 16° 28' 13.728" E

### 6 Camp Namutoni



+264 (0)61 285-7200 | [www.nwr.com.na/resorts/namutoni-resort](http://www.nwr.com.na/resorts/namutoni-resort) | GPS: 18° 48' 19.300" S 16° 56' 30.840" E

### 7 Leadwood Campsite (Onguma Game Reserve)



[www.onguma.com/leadwood-campsite.html](http://www.onguma.com/leadwood-campsite.html) | GPS: 18° 43' 53.314" S 17° 02' 55.842" E

### 8 Sachsenheim Guestfarm & Camping



    | +264 (0)81 215-0100 / +264 (0)67 230-011 | [www.sachsenheim-wild.de](http://www.sachsenheim-wild.de) |  
GPS: 18° 44' 51.144" S 17° 15' 41.184" E

### 9 *Tamboti Campsite (Onguma Game Reserve)*



The 15 sites are all nestled in the trees of the Onguma Reserve and each camper is ensured privacy and space to enjoy the bush.

Each campsite has its own private ablution facility with spacious shower room, separate toilet and covered washing-up areas with lots of space to unpack and organise your stay. Each unit also has ample plugs to ensure cooler boxes keep cool and cameras get charged.

There is a stunning main area with restaurant where you can enjoy a hearty meal while looking out across the waterhole. The supply store stocks essentials and the deep verandas ensure there is shade to relax in.



📶 📶 (A) 🌿 🍴 🚿 🍴 🍴 🛒 🐾 | +26461237055 | [www.onguma.com/tamboti-luxury-campsite.html](http://www.onguma.com/tamboti-luxury-campsite.html) |

GPS: 18° 51' 9.997" S 17° 14' 0.996" E

### 10 *Treesleeper Camp*



(A) 🌿 🍴 🚿 🍴 🍴 | +264 (0)81 331-3988 / +264 (0)67 221-752 | [treesleeper.wordpress.com](http://treesleeper.wordpress.com) |

GPS: 18° 46' 59.138" S 17° 58' 5.524" E

### 11 *Muramba Bushman Trails*



📶 (A) 🌿 🍴 🚿 🍴 | +264 (0)81 298-8810 / +264 (0)67 222-789 | [www.muramba.com](http://www.muramba.com) | GPS: 18° 47' 37.223" S 18° 00' 58.799" E

### 12 *Uris Safari Lodge Campsite*



(A) 🌿 🍴 🚿 🍴 🍴 | +264 (0)81 142-0441 / +264 (0)67 220 248 / +264 (0)67 221 818 | [www.uris-safari-lodge-namibia.com](http://www.uris-safari-lodge-namibia.com) |

GPS: 19° 17' 6.000" S 17° 31' 34.172" E

### 13 *Gabus Game Ranch*



+264 (0)67 234-291 | [www.gabusnamibia.com](http://www.gabusnamibia.com) | GPS: 19° 33' 21.751" S 17° 18' 47.768" E

### 14 *Kupferquelle Resort*



+264 (0)81 148-6895 / +264 (0)67 220-139 | [www.kupferquelle.com](http://www.kupferquelle.com) | GPS: 19° 15' 33.707" S 17° 42' 38.153" E

### 15 *Khorab Safari Lodge*



📶 (A) 🌿 🍴 🚿 🍴 🍴 | +264 (0)81 149-2670 / +264 (0)67 234-352 | [www.khorablodge.com](http://www.khorablodge.com) |

GPS: 19° 39' 29.372" S 17° 19' 25.176" E

16 *Zum Potjie*



+264 (0)67 234-300 | [www.zumpotjie.com](http://www.zumpotjie.com) | GPS: 19° 35' 52.044" S 17° 24' 46.624" E

17 *Ohange Namibia Lodge*

Vom Betreiber bestätigt



Communal Cooking facilities and ablution block available.

+26467234031 | [www.ohange.com](http://www.ohange.com) |  
GPS: 19° 31' 0.365" S 17° 34' 15.377" E



18 *Acacia Park Rest Camp (Otjiwarongo)*



+264 (0)81 216-0004 / +264 (0)67 303-100 | GPS: 20° 27' 55.012" S 16° 39' 13.752" E

19 *Meteorite Rest Camp*



+264 (0)81 242-5456 / +264 (0)67 242-094 |  
[namibiatourism.net/meteorite-camping/index.php](http://namibiatourism.net/meteorite-camping/index.php) |  
GPS: 19° 37' 16.680" S 17° 56' 23.280" E



20 *Tigerquelle Guestfarm*



+264 (0)67 243-143 | [www.tigerquelle.com](http://www.tigerquelle.com) | GPS: 19° 31' 4.620" S 18° 06' 56.628" E

21 *Maori Campsite & B&B*



+264 (0)81 203-2836 / 081 347-1005 / +264 (0)67 24-2351 | GPS: 19° 31' 50.524" S 18° 06' 42.300" E

22 *Peace Garden Lodge*



[www.peacegardenlodge.info](http://www.peacegardenlodge.info) | GPS: 19° 35' 25.318" S 18° 02' 59.662" E

### 23 Pondoki Rest Camp



(A) 🌳 🏠 🚰 🚽 | +264 (0)81 310-6795 | GPS: 19° 31' 10.348" S 18° 08' 46.561" E

### 24 Fiume Lodge



+264 (0)81 147-1169 / +264 (0)67 240-486 | [www.fiume-lodge.com](http://www.fiume-lodge.com) | GPS: 19° 21' 54.900" S 18° 19' 20.939" E

### 25 Guest Farm "Dinosaurs Tracks" Otjihaenamaparero



(A) 🌳 🏠 🚰 🚽 | +264 (0)67 290-153 | [www.dinosaurtracks-guestfarm.com/campsite.html](http://www.dinosaurtracks-guestfarm.com/campsite.html) |  
GPS: 21° 02' 24.004" S 16° 24' 1.008" E

### 26 Onkonjima Lodge



[okonjima.com](http://okonjima.com) | GPS: 20° 51' 31.442" S 16° 38' 26.585" E

### 27 Weaver's Rock Guest Farm & Camping Site



🌳 (A) 🏠 🚰 🚽 🛒 | +264 (0)81 127-7456 / +264 (0)67 304-885 | [www.weaversrock.com](http://www.weaversrock.com) |  
GPS: 20° 41' 54.168" S 16° 50' 32.496" E

### 28 Roy's Rest Camp

Vom Betreiber bestätigt  
am 11.02.2020



Bitte besuchen Sie unsere Website für Text Details [www. Roys-Rest-Camp. Com](http://www.Roys-Rest-Camp.Com)for Text und Fotos

🌳 (A) 🏠 🚰 🚽 🛒 🐾 | +264 67 240302 | [www.roys-rest-camp.com](http://www.roys-rest-camp.com) |  
GPS: 19° 13' 58.620" S 18° 29' 59.219" E

### 29 Omboroko Private Campsite (Okonjima)



🚰 🚽 🛒 | +264 (0)81 142-1195 / +264 (0)67 687-032 / 3 / 4 | [www.okonjima.com](http://www.okonjima.com) | GPS: 20° 51' 1.112" S 16° 39' 56.804" E

### 30 Kamrav Guesthouse



🌳 (A) 🏠 🚰 🚽 | +264 (0)81 251-7651 / +264 (0)67 231-564 | GPS: 19° 59' 36.913" S 17° 48' 12.589" E

### 31 Omega Rest Camp

Vom Betreiber bestätigt  
am 06.03.2020



Der Campingplatz liegt in der Nähe des Gehöfts eines 7000 ha großen Vieh- und Wildtierhofs zwischen Waterberg und Grootfontein an der Schotterstraße D2512. Es hat eine sehr ruhige Atmosphäre und kann dem Abenteuerer viel Spannung bieten. Wir bieten Landfahrten an und erklären die Viehzucht in unserer Arie. Wir beherbergen hier die größte Antilope Afrikas auf Omega, das Eland. Wir sind stolz darauf, eine sehr persönliche und soziale Erfahrung zu bieten.

🌳 (A) 🏠 🚰 🚽 🛒 🐾 | +264 67 231560 or whatsapp +264812449687 | GPS: 20° 17' 13.052" S 17° 30' 42.408" E



32 *Waterberg Resort*



+264 (0)61 285-7200 | [www.nwr.com.na/resorts/waterberg-resort](http://www.nwr.com.na/resorts/waterberg-resort) | GPS: 20° 30' 51.120" S 17° 14' 45.092" E

33 *Waterberg Wilderness Lodge & Camping*



(A) 🌳 🏠 📶 🚰 | +264 (0)67 687-018 | [www.waterberg-wilderness.com](http://www.waterberg-wilderness.com) | GPS: 20° 28' 35.908" S 17° 18' 15.660" E

34 *Farm Wewelsburg*



+264 (0)67 306-646 | GPS: 21° 12' 24.584" S 16° 48' 32.900" E

35 *Ouhave Bush Camp*



(A) 🌳 🏠 📶 🚰 🔥 | +264 (0)81 289-8287 / +264 (0)67 306-209 | GPS: 21° 01' 50.912" S 17° 29' 54.960" E

36 *Omatozu Safari Camp*



📶 (A) 🌳 🏠 📶 🚰 🔥 | +264 (0)81 643-7100 | [www.omatozu.com](http://www.omatozu.com) | GPS: 21° 45' 47.524" S 16° 51' 1.382" E

37 *Ombo Rest Camp*



📶 (A) 🌳 🏠 📶 🚰 🍴 🛒 | +264 (0)81 206-2791 / +264 (0)62 502-003 | [www.ombo-rest-camp.com](http://www.ombo-rest-camp.com) |  
GPS: 21° 53' 34.210" S 16° 54' 26.374" E

38 *Okahandja Country Hotel & Camping*



📶 🌳 🏠 📶 🚰 | +264 (0)62 504-299 | [www.okahandjalodge.com](http://www.okahandjalodge.com) | GPS: 21° 57' 31.979" S 16° 53' 56.821" E

39 *Ombonde Open Sky Camp (Country Hotel Okahandja)*



GPS: 21° 57' 31.298" S 16° 53' 57.725" E

#### 40 *Gross Barmen Resort*



+264 (0)61 285-7200 | [nwr.com.na/resorts/gross-barmen#/grossbarmen-accommodation](http://nwr.com.na/resorts/gross-barmen#/grossbarmen-accommodation) |  
GPS: 22° 06' 35.784" S 16° 44' 50.464" E

#### 41 *King's Highway Rest Camp*

Vom Betreiber bestätigt  
am 10.02.2020



+264 (0)62 504-086 | [www.kingshighway.co.za](http://www.kingshighway.co.za) | GPS: 21° 59' 58.168" S 16° 55' 19.204" E

#### 42 *Von Bach Dam Resort, Okahandja, Namibia*

Vom Betreiber bestätigt



The Milky Way and other galaxies are always there to be surprised with, whatever the time of the year. For the adventurous individuals who love a night out under the stars and enjoy the Namibian scenic landscape each campsite has its own boat parking bay, braai/BBQ area and shaded seating. There are hygienic ablution facilities and running water.

The beautiful scenery will invite you to take long relaxing strolls or enjoy sun downers appreciating the magical setting.

+264813419180 | [www.tungeni.com/contact.html](http://www.tungeni.com/contact.html) |

GPS: 22° 00' 48.355" S 16° 57' 10.472" E



#### 43 *Farm Katjapia*



[www.katjapia.com/accommodation/katjapia-campsite.html](http://www.katjapia.com/accommodation/katjapia-campsite.html) | GPS: 21° 50' 42.205" S 17° 17' 31.247" E

#### 44 *Düsterbrook Guest Farm*



+264 (0)81 124-1662 / +264 (0)61 232-572 | [www.duesternbrook.net](http://www.duesternbrook.net) | GPS: 22° 16' 9.728" S 16° 54' 2.696" E

#### 45 *TUCSIN Tsunkwe Campsite/Lodge*

Vom Betreiber bestätigt



Camping:

Six campsites are adjacent to the lodge. Each with electrical point, water point, "braai area with grid" (BBQ); communal washing and toilet facilities

+264 67 240 901/3/4 or Cell +264 8127 63974 |

[tsumkwe-lodge.com](http://tsumkwe-lodge.com) | GPS: 19° 36' 4.691" S 20° 29' 43.282" E



## Der Caprivi-Streifen (Kavango & Zambezi Region)

35 Campingplätze in dieser Region



### Die Liste aller Campingplätze in dieser Region:

- |   |                              |                                       |
|---|------------------------------|---------------------------------------|
| 1 Simanya River Lodge                             | 13 Riverdance Lodge          | 25 Camp Kwando - Open Sky             |
| 2 Samsitu Riverside Camp                          | 14 Divundu Guest House       | 26 Malyo Wilderness Camp              |
| 3 Hakusembe River Campsite                        | 15 Sikereti Camp (NWR)       | 27 Livingstone Campsite               |
| 4 BON Hotel Ngandu Rundu                          | 16 Rainbow River Lodge       | 28 Rupara Campsite                    |
| 5 Kaisosi River Lodge                             | 17 Popa Falls Resort         | 29 Protea Hotel - Zambezi River Lodge |
| 6 N'Kwazi Lodge and Camping Site                  | 18 Ngepi Camp                | 30 Caprivi Houseboat Safari Lodge     |
| 7 Mukuku Rest Camp                                | 19 Ndhovu Safari Lodge       | 31 Namwi Island                       |
| 8 Shankara Rest Camp                              | 20 Mahangu Safari Lodge      | 32 Caprivi Mutoya Lodge               |
| 9 Shamvura Camp                                   | 21 Nunda River Lodge         | 33 Zambezi Mubala Campsite            |
| 10 Camp Kaudom (Kaudom National Park, North Camp) | 22 Nambwa Bushcamp           | 34 Kalizo Lodge                       |
| 11 Khaudum Camp (NWR)                             | 23 Mavunje Campsite          | 35 Chobe River Campsite               |
| 12 Mobola Island Lodge                            | 24 Namushasha River Campsite |                                       |

### 1 Simanya River Lodge



+264 (0)81 328-2969 / +264 (0)81 858-2994 / +264 (0)66 258-058 | GPS: 17° 32' 59.449" S 18° 31' 44.015" E

### 2 Samsitu Riverside Camp



+264 (0)81 129-3290 / +264 (0)66 255-602 / +264 (0)66 257-023 | GPS: 17° 50' 59.604" S 19° 40' 10.168" E

### 3 Hakusembe River Campsite

Vom Betreiber bestätigt  
am 10.02.2020



Eine friedvolle Stille mit fröhlichem Vogelgezwitscher begrüßen Zelturlauber auf diesem Campingplatz am Ufer des Okavango. Genießen Sie einen entspannten Abend am Lagerfeuer oder genießen Sie auf der nahegelegenen Lodge ein erfrischendes Bad im Pool mit anschließendem Restaurantbesuch.



+264 (0)61 427 200 |

[store.gondwana-collection.com/de/accommodation/hakusembe-campsite](https://store.gondwana-collection.com/de/accommodation/hakusembe-campsite) |

GPS: 17° 51' 2.444" S 19° 40' 16.784" E



### 4 BON Hotel Ngandu Rundu



+264 (0)66 256-723 | [www.bonhotels.com/ngandurundu](http://www.bonhotels.com/ngandurundu) | GPS: 17° 54' 21.719" S 19° 46' 34.709" E

### 5 Kaisosi River Lodge



+264 (0)66 686-012 | [www.kaisosiriverlodge.com](http://www.kaisosiriverlodge.com) | GPS: 17° 52' 29.363" S 19° 49' 57.043" E

### 6 N'Kwazi Lodge and Camping Site

Vom Betreiber bestätigt



We have an open spaced, grass covered camping area, with ample shade from the indigenous trees.

There is a central ablution with hot water showers and toilets.

We have the braai facilities and electrical outlets strategically placed.

Our crystal-clear swimming pool is just a few meters away from the camping area.



+264 (0) 81 242 4897 and +264 (0) 81 718 5371 |

[www.nkwazilodge.com](http://www.nkwazilodge.com) | GPS: 17° 51' 58.518" S 19° 54' 25.186" E





15 Sikereti Camp (NWR)



+264 (0)61 285-7200 | [www.nwr.com.na](http://www.nwr.com.na) | GPS: 19° 06' 27.212" S 20° 42' 19.296" E

16 Rainbow River Lodge



+264 (0)81 210-6678 / +264 (0)66 686-002 / +264 (0)66 259-067 |  
[www.rainbowriverlodgenamibia.com](http://www.rainbowriverlodgenamibia.com) | GPS: 18° 06' 41.400" S 21° 35' 26.498" E

17 Popa Falls Resort



+264 (0)61 285-7200 | [nwr.com.na/resorts/popa-falls-resort#/popafalls-accommodation](http://nwr.com.na/resorts/popa-falls-resort#/popafalls-accommodation) |  
GPS: 18° 07' 18.844" S 21° 34' 59.156" E

18 Ngepi Camp

Vom Betreiber bestätigt




Environmentally committed Ngepi camp, runs completely on Solar Power. We recycle ALL our waste, and listen to Nature!

We also have the 'BIG 6'... come and see where the Dragon lives.

We have all the B&B accommodation facilities to make your stay comfortable too...and your feet will be in nature :-)

+264 66 259 903 | [www.ngepicamp.com](http://www.ngepicamp.com)  
| GPS: 18° 06' 58.997" S 21° 40' 10.999" E



19 Ndlovu Safari Lodge



+264 (0)61 224-712 | [www.ndlovu.com](http://www.ndlovu.com) | GPS: 18° 08' 10.079" S 21° 40' 43.921" E

20 Mahangu Safari Lodge



+264 (0)66 259-037 | [www.mahangu.com.na](http://www.mahangu.com.na) | GPS: 18° 08' 24.328" S 21° 40' 53.184" E

21 Nunda River Lodge

Vom Betreiber bestätigt



9 sites, all with 220 v, light, BBQ and water tap. 4 sites on the river and 5 under shade. A communal ablution. All the lodge facilities are available to the campers.

+264 813101730 | [www.nundaonline.com](http://www.nundaonline.com)  
| GPS: 18° 11' 24.004" S 21° 45' 56.999" E



## 22 Nambwa Bushcamp



+264 (0)61 400-510 | [www.africanmonarchlodges.com/nambwa-campsite](http://www.africanmonarchlodges.com/nambwa-campsite) |  
GPS: 17° 52' 30.000" S 23° 19' 3.360" E

## 23 Mavunje Campsite



+264 (0)81 461-9608 | [www.mashiriversafaris.com](http://www.mashiriversafaris.com) | GPS: 17° 55' 13.073" S 23° 19' 3.443" E

## 24 Namushasha River Campsite

Vom Betreiber bestätigt  
am 10.02.2020



Dieser stimmungsvolle Campingplatz liegt am Ufer des Kwando unter hohen Schattenbäumen. Bei einem ruhigen Abend am Lagerfeuer hören Sie das tiefe, lachende Grunzen von Flusspferden. Wenn Ihnen der Sinn danach steht, sind die Annehmlichkeiten der Lodge ganz in der Nähe.

+264 (0)61 427 200 |

[store.gondwana-collection.com/de/accommodation/namushasha-campsite](http://store.gondwana-collection.com/de/accommodation/namushasha-campsite) |

GPS: 17° 59' 6.392" S 23° 18' 0.058" E



## 25 Camp Kwando - Open Sky



+264 (0)66 686-021 | [www.campkwando.com](http://www.campkwando.com) | GPS: 18° 02' 32.320" S 23° 19' 19.236" E

## 26 Malyo Wilderness Camp



+264 (0)81 124-1436 / +264 (0)81 124-1270 | [www.caprivi.biz/malyo.html](http://www.caprivi.biz/malyo.html) |  
GPS: 18° 03' 0.788" S 23° 20' 8.138" E

## 27 Livingstone Campsite

Vom Betreiber bestätigt  
am 18.02.2020



Mamili (Nkasa Lupala) National Park beautifully mirrors Botswana's Okavango style wetland wilderness with an edge that is uniquely Namibian. In a vast arid country, Mamili holds the distinction of being the largest wetland with conservation status in Namibia.

Livingstone's Camp borders the national park and features 5 exclusive camp sites providing visitors with their own private bathroom, hot showers and unrivalled camping facilities.

The camp sites all have incredible views of the Linyanti wetland with abundant birdlife and wildlife.

+264 81 858 5312 | [www.livingstonescamp.com/campsites.html](http://www.livingstonescamp.com/campsites.html) | GPS: 18° 17' 56.544" S 23° 39' 11.693" E





### 28 Rupara Campsite

Vom Betreiber bestätigt

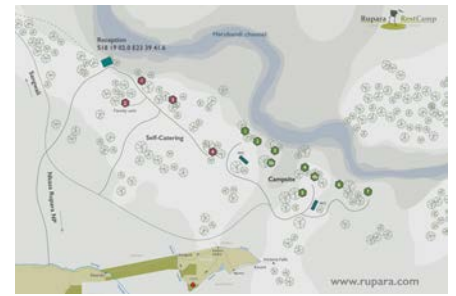


The newly renovated Campsite have 4 double and 2 single sites facing the Harubandi channel. Fire place and water tap at the site.

The sites will share 2 new ablution blocks (Hot water (wood donkey), borehole fresh water and 12v lights will be provided)

Self-catering units fully equipped will consist of 3 double chalets, and 1 family chalet (sleeps 2+3).

Private ablution (Hot water (wood donkey), borehole fresh water and 12v lights will be provided).



+264 814865268 | [www.rupara.com](http://www.rupara.com) | GPS: 18° 18' 50.238" S 23° 39' 10.901" E

### 29 Protea Hotel - Zambezi River Lodge



+264 (0)66 251-500 | [www.proteahotels.com](http://www.proteahotels.com) | GPS: 17° 29' 10.540" S 24° 17' 10.626" E

### 30 Caprivi Houseboat Safari Lodge

Vom Betreiber bestätigt  
am 17.02.2020



Wir haben 2 Campingplätze unter Bäumen, um ein Gefühl des Busches zu vermitteln. Strom und Wasser stehen zur Verfügung. Die Standorte haben einen gemeinsamen Waschung-Block.

+264 66 252287 | [www.caprivihouseboatsafaris.com](http://www.caprivihouseboatsafaris.com) |  
GPS: 17° 29' 42.684" S 24° 19' 26.584" E



### 31 Namwi Island



+264 (0)81 127-4572 / +264 (0)66 254-188 / +264 (0)60 110-4399 | [namwiisland.com](http://namwiisland.com) | GPS: 17° 29' 37.064" S 24° 20' 38.648" E

### 32 Caprivi Mutoya Lodge



+264 (0)81 287-5438 / +264 (0)66 253 553 | [www.caprivimutoyalodge.com](http://www.caprivimutoyalodge.com) |  
GPS: 17° 33' 22.507" S 24° 28' 26.080" E

### 33 Zambezi Mubala Campsite

Vom Betreiber bestätigt  
am 10.02.2020



Dieser herrlich kühle Campingplatz unter hohen Bäumen bietet alle Annehmlichkeiten: private Sanitäranlagen, Bar, Swimmingpool und einfaches à la Carte Restaurant sowie tolle Bootsausflüge für passionierte Angler und Naturfreunde auf dem Sambesi.

+264 (0)61 427 200 |  
[store.gondwana-collection.com/de/accommodation/zambezi-mubala-camp](http://store.gondwana-collection.com/de/accommodation/zambezi-mubala-camp) |  
GPS: 17° 32' 35.506" S 24° 31' 21.911" E



34 *Kalizo Lodge*



+264 (0)81 814-8861 / +264 (0)66 253-521/2 | [www.kalizolodge.com](http://www.kalizolodge.com) |

GPS: 17° 32' 26.412" S 24° 33' 54.436" E

35 *Chobe River Campsite*

Vom Betreiber bestätigt  
am 10.02.2020



Gepflegte Zeltplätze mit Blick auf die Flutebene des Chobe-Flusses laden Vogel- und Naturliebhaber ein, ein paar Tage mitten in der Natur zu verbringen. Der weltbekannte, tierreiche Chobe-Nationalpark und die Victoriafälle sind nur einen Tagesausflug entfernt.



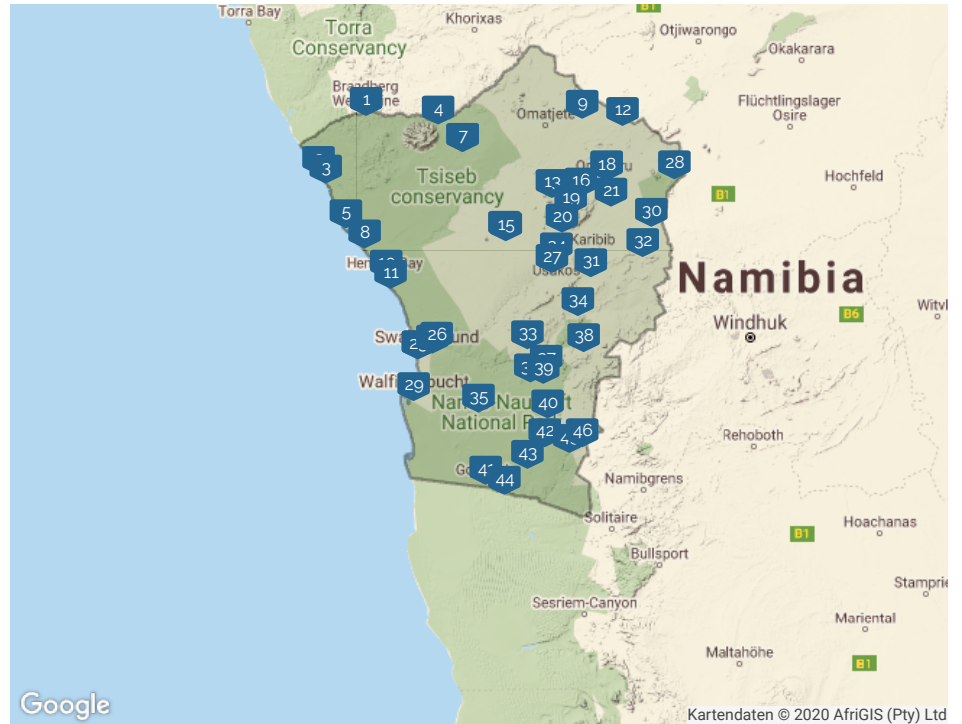
+264 (0)427 200 |

[store.gondwana-collection.com/de/accommodation/chobe-river-campsite](http://store.gondwana-collection.com/de/accommodation/chobe-river-campsite) |

GPS: 17° 53' 52.375" S 24° 43' 9.408" E



46 Campingplätze in dieser Region



## Die Liste aller Campingplätze in dieser Region:

- |  |  |  |
|--|--|--|
| 1 Rhino Camp Ugab                          | 17 Omaruru Rest Camp                           | 33 Gästefarm Wüstenquell               |
| 2 St Nowhere Spa & Campsite                | 18 River Guesthouse                            | 34 Tsaobis Nature Park                 |
| 3 Mile 108                                 | 19 Farm Ombu                                   | 35 Vogelfederberg                      |
| 4 Brandberg White Lady Lodge               | 20 Ameib Ranch                                 | 36 Blutkoppe Camp                      |
| 5 Cape Cross Lodge und Campsite            | 21 Namib Guestfarm                             | 37 Rock Arch/ Archers Rock             |
| 6 Uis White Lady Guesthouse / B&B and Camp | 22 Tiger Reef                                  | 38 Wilsonfontein                       |
| 7 Brandberg Rest Camp                      | 23 Alte Brücke Resort                          | 39 Groot Tinkas                        |
| 8 Fisherman's Inn                          | 24 Namib Wüste                                 | 40 Ganab (Namib Naukluft Park)         |
| 9 Erindi Onganga Guestfarm                 | 25 Sophia Dale Base Camp                       | 41 Gobabeb Camp                        |
| 10 Buck's Camping Lodge                    | 26 Gecko Ridge Guest House                     | 42 Kriess-se-Rus (Namib Naukluft Park) |
| 11 Jakkalsputz                             | 27 Achab Camping and Caravanning               | 43 Marabib (Namib Naukluft Park)       |
| 12 Farm Ondombo                            | 28 Camp Elephant (Erindi Private Game Reserve) | 44 Homeb                               |
| 13 Omandumba Guestfarm & Bushcamp          | 29 Lagoon Chalets Camping                      | 45 Aruvlei (Namib Naukluft Park)       |
| 14 Spitzkoppe Campsite                     | 30 Khan River Lodge                            | 46 Kuiseb Bridge (Namib Naukluft Park) |
| 15 Spitzkoppe Mountain Camp                | 31 Etusis Lodge                                |  |
| 16 Erongo Plateau Camp                     | 32 Kaliombo Safari Camp                        |  |

1 *Rhino Camp Ugab*



[www.namibweb.com/ugabrhinocamp.htm](http://www.namibweb.com/ugabrhinocamp.htm) | GPS: 20° 57' 45.522" S 14° 08' 1.684" E

2 *St Nowhere Spa & Campsite*



+264 (0)81 203-2131 | GPS: 21° 22' 51.960" S 13° 46' 15.240" E

3 *Mile 108*



+264 (0)61 400-205 | [www.tungeniserenity.com/mile108/index.htm](http://www.tungeniserenity.com/mile108/index.htm) | GPS: 21° 26' 32.852" S 13° 49' 4.836" E





4 *Brandberg White Lady Lodge*



    | +264 (0)64 684-004 | [www.brandbergwllodge.com](http://www.brandbergwllodge.com) | GPS: 21° 01' 19.308" S 14° 40' 57.468" E

5 *Cape Cross Lodge und Campsite*



    | +264 (0)81 899-2748 / +264 (0)64 694-012/7 | [www.capecross.org/Campsite.htm](http://www.capecross.org/Campsite.htm) |  
GPS: 21° 45' 20.408" S 13° 58' 14.912" E

6 *Uis White Lady Guesthouse / B&B and Camp*



     | +264 (0)81 128-0876 / +264 (0)64 504-102 | [uiswhiteladyguesthouse.com](http://uiswhiteladyguesthouse.com) |  
GPS: 21° 12' 59.872" S 14° 52' 8.220" E

7 *Brandberg Rest Camp*



     | +264 (0)64 504-038 | [www.brandbergrestcamp.com](http://www.brandbergrestcamp.com) | GPS: 21° 13' 9.696" S 14° 52' 6.096" E

8 *Fisherman's Inn*



+264 (0)81 233-3675 / +264 (0)64 500-219 | GPS: 21° 54' 15.516" S 14° 06' 52.243" E

9 *Erindi Onganga Guestfarm*

Vom Betreiber bestätigt  
am 17.02.2020



GPS: 20° 59' 12.984" S 15° 46' 51.683" E

### 10 *Buck's Camping Lodge*



+264 (0)64 501-039 | [www.accommodation.com.na/henties-bay/camping/bucks-camping-lodge](http://www.accommodation.com.na/henties-bay/camping/bucks-camping-lodge) |  
GPS: 22° 06' 42.876" S 14° 16' 54.408" E

### 11 *Jakkalsputz*



+264 (0)61 400-205 | [www.tungeniserenity.com/jakkalsputz/index.htm](http://www.tungeniserenity.com/jakkalsputz/index.htm) | GPS: 22° 11' 25.292" S 14° 18' 36.396" E

### 12 *Farm Ondombo*



+264 (0)67 290-117 / +264 (0)67 290-009 | [www.namibia-jagdfarm.com](http://www.namibia-jagdfarm.com) | GPS: 21° 01' 42.215" S 16° 04' 47.388" E

### 13 *Omandumba Guestfarm & Bushcamp*



[www.omandumba.de](http://www.omandumba.de) | GPS: 21° 32' 26.167" S 15° 32' 40.330" E


### 14 *Spitzkoppe Campsite*



 | +264 (0)64 464-144 | [www.spitzkoppe.com](http://www.spitzkoppe.com) | GPS: 21° 50' 10.680" S 15° 11' 14.028" E

### 15 *Spitzkoppe Mountain Camp*



 | +264(0)812116291 / +264 818053178 | [www.spitzkoppemountaincamp.com](http://www.spitzkoppemountaincamp.com) |  
GPS: 21° 51' 9.338" S 15° 11' 42.461" E

### 16 *Erongo Plateau Camp*

Vom Betreiber bestätigt  
am 11.02.2020



Das Erongo Plateau Camp befindet sich im Herzen der majestätischen Erongo-Gebirgskette. Ein Besuch sollte die Seele beruhigen und den Geist entspannen. Auf dem Campingplatz gibt es makellos saubere Duschen (heiß & kalt) und Toiletten. Holz kann man im Camp kaufen. Es gibt Kamine, ein kleines

Dach für Schatten und jeder Standort hat seinen eigenen Wasserhahn. Wir haben keine Stromversorgung, kein Schwimmbad und keinen Laden. Sie sollten daher ihre eigene Campingausrüstung und Verpflegung mitbringen. In Omaruru, 35 km vom Campingplatz entfernt, können Sie Ihre frischen Lebensmittel am Omaruru-Spar kaufen. Für die Abenteuerlustigen gibt es Wanderwege, die in den Bergen liegen. Spiel auf dem Bauernhof ist natürlich da. Dieses Gebiet ist am besten für sein Bergzebra bekannt. Sie können auch Oryx, Kudu, steenbok, Damara Dik-Dik, Springbok, Giraffe usw. sehen. Lauschen Sie den Klängen von Hyena, Jackal, Leopard oder sogar Eulen in der Nacht. Tierfreundlicher Campingplatz.



 | +264 81 277 1668 | [www.erongo.iway.na/camp](http://www.erongo.iway.na/camp) | GPS: 21° 31' 57.842" S 15° 45' 42.059" E

17 *Omaruru Rest Camp*

Vom Betreiber bestätigt  
am 10.02.2020



The campsite has big shades, each campsite has its own sink with running water, power point, light and braai area.



| +264 (0)64 570-516 / +264 (0)64 570-044 |

GPS: 21° 24' 45.756" S 15° 57' 51.480" E



18 *River Guesthouse*



| +264 (0)81 124-5365 / +264 (0)64 570-247 | [www.river-guesthouse.com](http://www.river-guesthouse.com) |

GPS: 21° 25' 11.575" S 15° 57' 33.181" E

19 *Farm Ombu*



[www.ombufarm.com](http://www.ombufarm.com) | GPS: 21° 39' 17.618" S 15° 41' 17.243" E

20 *Ameib Ranch*



+264 (0)81 857-4639 | [www.ameib.com](http://www.ameib.com) | GPS: 21° 47' 17.808" S 15° 37' 40.260" E

21 *Namib Guestfarm*



+264 (0)64 570-832 | [www.namib-guestfarm.com](http://www.namib-guestfarm.com) | GPS: 21° 36' 25.614" S 15° 59' 30.455" E

22 *Tiger Reef*



| +264 (0)81 791-0134 / +264 (0)64 400-935 |

[www.namibiabookings.com/tiger-reef-campsite-swakopmund.html](http://www.namibiabookings.com/tiger-reef-campsite-swakopmund.html) | GPS: 22° 41' 10.345" S 14° 31' 24.373" E

23 *Alte Brücke Resort*



| +264 (0)64 404-918 | [www.altebruecke.com](http://www.altebruecke.com) | GPS: 22° 41' 10.892" S 14° 31' 31.008" E

## 24 Namib Wüste



+264 (0)64 530-283 | GPS: 21° 59' 56.616" S 15° 34' 36.336" E

## 25 Sophia Dale Base Camp

Vom Betreiber bestätigt



What awaits you at Sophia Dale Base Camp?

A warm, familiar and cosy atmosphere in an oasis on the Swakop River, outside the foggy waters, which can be a great advantage for a visit to the coast, especially during the winter months.



- Sleep in our self-catering accommodation with your own kitchenette. or in one of the guest rooms with or without German breakfast.

- Camping? No problem! On our campsite there are different places available for you, whether with roof tent or motorhome. Since every pitch is bordered with bushes and trees, you get the feeling of being in your own garden. In addition, we offer you parking possibilities for your car with roof tent against the sun, wind or rain.

- In our shop you will not only find firewood, but also meat and sausage from our own production.

- Our restaurant & beer garden with national & international dishes is not only popular with tourists, we also offer game specialities, fish dishes and well-known German dishes.

- In addition, you can already get barbecue meat prepared by us, whether from pork, beef or game, whether for immediate consumption or vacuum-packed for onward travel.

Free Wifi is available at the reception.

            | +264814130504 | [www.sophiadale.org](http://www.sophiadale.org) | GPS: 22° 38' 29.051" S 14° 38' 10.986" E

## 26 Gecko Ridge Guest House



GPS: 22° 37' 44.173" S 14° 40' 19.906" E

## 27 Achab Camping and Caravanning



GPS: 22° 04' 22.832" S 15° 32' 27.636" E



### 28 Camp Elephant (Erindi Private Game Reserve)

Vom Betreiber bestätigt



Camp Elephant offers 30 immaculate campsites in a safe, child-friendly environment. We are a favourite pitstop on journeys through Namibia for a few nights of camping under the stars.

Each campsite has its own bathroom with a toilet, solar-heated shower and hand basin, as well as individual kitchens. Pitch your tent under the campsite's awning and enjoy a day spent by the pool, an afternoon watching wildlife visiting the waterhole and an evening around the braai.


Fresh food items can be purchased from Camp Elephant's Farmstall, which is well stocked for people who might need extra edibles.

 | +264 (0)81 55 355 91 | [erindi.com/camp-elephant](http://erindi.com/camp-elephant) | GPS: 21° 24' 41.404" S 16° 29' 5.795" E

### 29 Lagoon Chalets Camping

Vom Betreiber bestätigt  
am 11.02.2020



 | +264 (0)81 128-7151 / +264 (0)64 217-900 | [www.lagoonchaletswb.com](http://www.lagoonchaletswb.com) | GPS: 22° 58' 51.802" S 14° 29' 10.388" E



### 30 Khan River Lodge



+264 (0)62 503-883 | [www.khanriverlodge.com](http://www.khanriverlodge.com) | GPS: 21° 45' 3.366" S 16° 18' 18.954" E

### 31 Etusis Lodge



 | +264 (0)81 242-7375 / +264 (0)61 250-725 | [etusis.de/zeltplatz](http://etusis.de/zeltplatz) | GPS: 22° 06' 13.165" S 15° 50' 18.179" E

### 32 Kaliombo Safari Camp



+264 (0)81 129-4561 / +264 (0)64 404-561 | GPS: 21° 57' 45.396" S 16° 14' 35.232" E

### 33 Gästefarm Wüstenquell



 | +264 (0)81 140-5987 / +264 (0)64 530-811 | [de.wustenquell.com](http://de.wustenquell.com) | GPS: 22° 37' 7.018" S 15° 21' 19.019" E

### 34 *Tsaobis Nature Park*

Vom Betreiber bestätigt



In the vast, mountainous and arid space of western Namibia, lies the Nation's 16 000 hectares geological treasure, called Tsaobis Nature Park. The park's pristine characteristics are the earthly gifted geological treasure in the form of Majestic Mountain, rare minerals such as tourmaline, pegmatite, aquamarine and heliodor. Tsaobis Nature Park is a sensitive wild area, inhabited by highly conservable fauna & flora and its one of Namibia's contrasting and unspoiled natural settings. The putting together of the parcel called, Tsaobis Nature Park, the silent land of beauty-and antiquity is the magnet for timepressed, culturally-diverse, and ecologicallyconscious national and international touring community. The rocks which are partly exposed like an open book to the surveyor, are part of the up to a 650 million year old Damara Formation, at a time when the Gondwana supercontinent still existed. Five spacious, individual campsites underneath ancient, shady trees along the Swakop Riverbed offer pristine relaxation. Our campsites have clean ablution and electrical facilities.



📶 📶 📶 📶 📶 📶 📶 📶 📶 📶 📶 📶 📶 📶 📶 | +264 (0)684060 or +264 (0)813198333 | [www.tsaobisnaturepark.com](http://www.tsaobisnaturepark.com) |  
GPS: 22° 22' 48.421" S 15° 44' 55.349" E

### 35 *Vogelfederberg*



+264 (0)61 285-7200 | [www.nwr.com.na](http://www.nwr.com.na) | GPS: 23° 03' 20.034" S 14° 59' 19.216" E

### 36 *Blutkoppe Camp*



+264 (0)61 285-7200 | [www.nwr.com.na](http://www.nwr.com.na) | GPS: 22° 50' 49.160" S 15° 22' 40.822" E

### 37 *Rock Arch/ Archers Rock*



+264 (0)61 285-7200 | [www.nwr.com.na](http://www.nwr.com.na) | GPS: 22° 47' 26.336" S 15° 30' 21.780" E

### 38 *Wilsonfontein*



+264 (0)81 3003 857 / +264 (0)64 550-890 | [www.wilsonfontein.de](http://www.wilsonfontein.de) | GPS: 22° 38' 7.080" S 15° 47' 11.004" E

### 39 *Groot Tinkas*



+264 (0)61 285-7200 | [www.nwr.com.na](http://www.nwr.com.na) | GPS: 22° 51' 14.656" S 15° 28' 30.252" E

### 40 *Ganab (Namib Naukluft Park)*



+264 (0)61 285-7200 | GPS: 23° 05' 49.027" S 15° 30' 45.691" E

41 *Gobabeb Camp*



[www.gobabebtrc.org](http://www.gobabebtrc.org) | GPS: 23° 33' 41.684" S 15° 02' 28.766" E

42 *Kriess-se-Rus (Namib Naukluft Park)*



+264 (0)61 285-7200 | GPS: 23° 18' 15.055" S 15° 29' 39.152" E

43 *Marabib (Namib Naukluft Park)*



+264 (0)61 285-7200 | GPS: 23° 27' 9.684" S 15° 21' 39.006" E

44 *Homeb*



+264 (0)61 285-7200 | [www.nwr.com.na](http://www.nwr.com.na) | GPS: 23° 38' 17.880" S 15° 10' 56.820" E

45 *Aruwlei (Namib Naukluft Park)*



+264 (0)61 285-7200 | GPS: 23° 20' 19.928" S 15° 40' 32.351" E

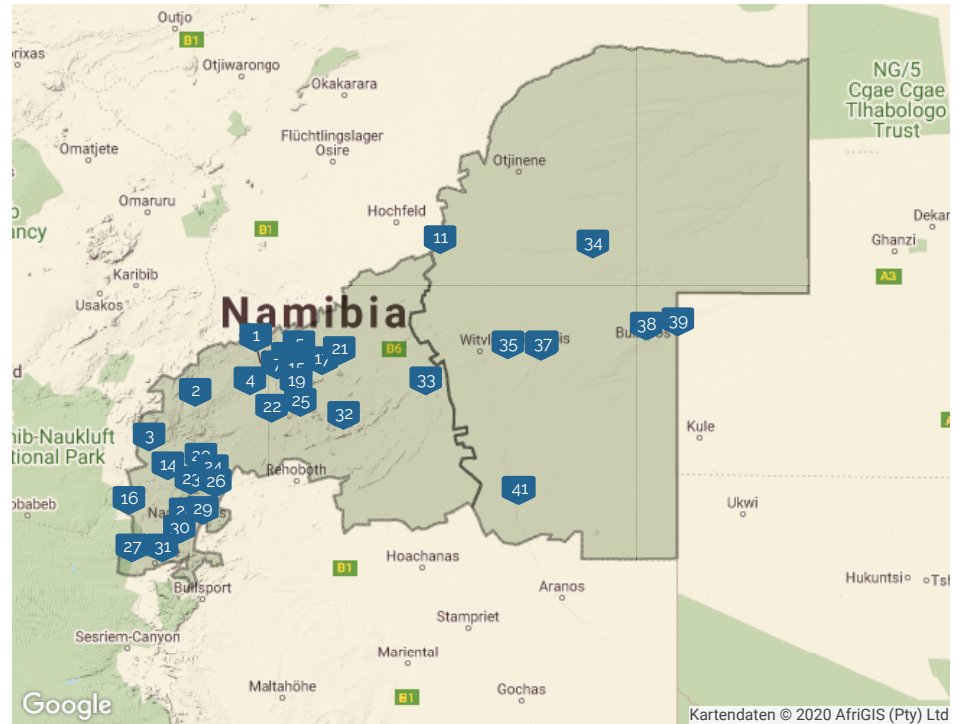
46 *Kuiseb Bridge (Namib Naukluft Park)*



+264 (0)61 285-7200 | GPS: 23° 18' 16.207" S 15° 46' 18.260" E

# Zentralnamibia (Khomas & Omaheke Region)

41 Campingplätze in dieser Region




## Die Liste aller Campingplätze in dieser Region:

- |  |                                     |   |
|--|-------------------------------------|---|
| 1 Godeis                                       | 14 Rooisand Desert Ranch            | 28 Namibgrens Restcamp                    |
| 2 Harmonie Campsite & 4x4                      | 15 Arebbusch Travel Lodge           | 29 Nauams Restcamp                        |
| 3 Gästefarm Niedersachsen                      | 16 Rostock Ritz                     | 30 Swartfontein                           |
| 4 Hochland Nest Lodge                          | 17 Trans Kalahari Inn               | 31 Solitaire Desert Farm                  |
| 5 Gästefarm Elisenheim                         | 18 Monteiro Camp                    | 32 Ankawini Safari Ranch                  |
| 6 Penduka Village                              | 19 Monteiro Self-catering & Camping | 33 Scheidthof Gästefarm                   |
| 7 Sun Karros Lifestyle Safaris                 | 20 Hakos Gästefarm                  | 34 Harnas Wildlife Foundation & Guestfarm |
| 8 Cardboard Box Backpackers                    | 21 Ondekaremba Campsite             | 35 West Nest Lodge                        |
| 9 UrbanCamp.net   Camping   Leisure   Windhoek | 22 Melrose Guest Farm               | 36 Goba Lodge                             |
| 10 Backpacker Unite                            | 23 Gamsbergpaß Farm Weener          | 37 Transkalahari End Resort (Die Dam)     |
| 11 Kataneno Bushcamp                           | 24 Weissenfels Guest Farm           | 38 Kalahari Bush Breaks                   |
| 12 Chameleon Backpackers Lodge & B&B           | 25 Out of Nature Country Lodge      | 39 East Gate Rest Camp                    |
| 13 Omukutu Nature Farm and Black Rock Campsite | 26 Klippdamm Camp, Isabis 4x4 Trail | 40 Noasanabis Camping                     |
|  | 27 Tsondab Valley Campsite          | 41 Noasanabis Game Lodge                  |

1 *Godeis*

Vom Betreiber bestätigt  
am 11.02.2020



 | +264 (0)81 256-0305 / +264 (0)61 232-650 |  
[www.godeis.com](http://www.godeis.com) | GPS: 22° 23' 39.916" S 16° 46' 21.263" E



2 *Harmonie Campsite & 4x4*



GPS: 22° 46' 28.153" S 16° 18' 44.816" E

3 *Gästefarm Niedersachsen*



+264 (0)62 572-200 | [www.farmniedersachsen.com](http://www.farmniedersachsen.com) | GPS: 23° 05' 18.960" S 15° 57' 33.304" E

4 *Hochland Nest Lodge*



 | +264 (0)81 122-1808 / +264 (0)61 257-006 | GPS: 22° 41' 58.794" S 16° 44' 5.906" E

5 *Gästefarm Elisenheim*



+264 (0)61 264-429 | [www.natron.net/tour/elisenheim](http://www.natron.net/tour/elisenheim) | GPS: 22° 26' 12.768" S 17° 06' 3.276" E

6 *Penduka Village*



+264 (0)61 251-445 / +264 (0)61 257-210 | [www.penduka.com](http://www.penduka.com) | GPS: 22° 31' 34.194" S 17° 00' 55.796" E

7 *Sun Karros Lifestyle Safaris*



+264 (0)61 232-393 | [www.sunkarros.com/sun-karros](http://www.sunkarros.com/sun-karros) | GPS: 22° 34' 53.591" S 16° 56' 41.705" E

8 *Cardboard Box Backpackers*



+264 (0)61 228-994 | [www.cardboardbox.com.na](http://www.cardboardbox.com.na) | GPS: 22° 33' 45.720" S 17° 04' 32.016" E

9 *UrbanCamp.net | Camping | Leisure | Windhoek*

Vom Betreiber bestätigt



Big shady trees, Wi-Fi internet, nice bathrooms and a sparkling pool - will get you WINDHOOKED. UrbanCamp.net is a mere 5 min walk to the legendary Joe's Beerhouse or a good Portuguese restaurant.

For added convenience, you find a small shopping centre with a bank, ATM, post office, supermarket, pharmacy, 24 hr fuel station, car wash, butchery, café etc. - all just around the corner.

And if you really are in a sightseeing mood - its easy from our grounds, as it is just a stone-throw away from the city centre and most attractions.

           | +264 811620761 | [www.urbancamp.net](http://www.urbancamp.net) | GPS: 22° 33' 15.077" S 17° 05' 27.103" E

10 *Backpacker Unite*



+264 (0)81 129-8093 / +264 (0)61 259-485 | GPS: 22° 34' 4.980" S 17° 04' 21.576" E

11 *Kataneno Bushcamp*



    | +264 (0)81 284-6441 / +264 (0)62 549-085 | GPS: 21° 41' 43.199" S 18° 10' 55.999" E

12 *Chameleon Backpackers Lodge & B&B*



+264 (0)61 244-347 / +264 (0)61 247-668 | [www.chameleonbackpackers.com](http://www.chameleonbackpackers.com) | GPS: 22° 34' 25.532" S 17° 04' 53.728" E

13 *Omukutu Nature Farm and Black Rock Campsite*



[www.facebook.com/Omukutu-Nature-Farm-and-Black-Rock-Campsite-240240119517415](https://www.facebook.com/Omukutu-Nature-Farm-and-Black-Rock-Campsite-240240119517415) | GPS: 22° 34' 17.724" S 17° 05' 26.700" E

14 *Rooisand Desert Ranch*

Vom Betreiber bestätigt  
am 18.02.2020



Fünf (5) individuell geschützte und schattige Campingplätze mit Strom, Waschbecken und Grillmöglichkeiten stehen etwa 1,5 km vom Gästehaus entfernt zur Verfügung. Ein großes Abdach mit Sitzgelegenheiten und einer gemeinsamen Kochnische grenzt an den Badezimmerblock. Seit September 2018 stehen auch zehn 2-Mann-Kabinen für Camping Gruppen, die bereit sind, einen Kamin, eine Küche und einen Waschung-Block (Ladies & Gents) zu teilen, zur Verfügung. Buchungen sind erforderlich! Auch kommen: ein Beachvolleyballfeld und Planschbecken. Die Einrichtungen des Haupthauses sind für die Unterbringung der Gäste reserviert.



           | +264 81 127 7629 | [rooisand.com](http://rooisand.com) | GPS: 23° 17' 15.000" S 16° 06' 22.799" E

15 *Arebbusch Travel Lodge*



         | +264 (0)81 283-3414 / +264 (0)61 252-255 | [www.arebbusch.com](http://www.arebbusch.com) | GPS: 22° 36' 41.476" S 17° 05' 10.424" E




## 16 Rostock Ritz

Vom Betreiber bestätigt



RR camping site offers impressive views over the Rostock Mountain Range and offers more than 40 km of well marked hiking trails through the beautiful mountains and the gorges of Gaub & Kuiseb Canyon

 | +264 64 694 000 | [www.rostock-ritz-desert-lodge.com](http://www.rostock-ritz-desert-lodge.com) |  
GPS: 23° 31' 53.202" S 15° 48' 37.800" E



## 17 Trans Kalahari Inn



 | +264 (0)61 222-877 | [www.transkalahari-inn.com](http://www.transkalahari-inn.com) | GPS: 22° 32' 53.531" S 17° 16' 40.188" E

## 18 Monteiro Camp



Monteiro is a small campsite 11km outside Windhoek. Beautiful stars and hot water make this a perfect night over on the way to the south the next day. We welcome you and wish for you to experience our little bit of peace outside Windhoek.

 | +264 81 734 8855 | [www.monteironamibia.com](http://www.monteironamibia.com) |  
GPS: 22° 42' 1.055" S 17° 04' 51.074" E



## 19 Monteiro Self-catering & Camping



 | +264 (0)81 129-1172 / +264 (0)61 24-1345 | [www.monteironamibia.com](http://www.monteironamibia.com) |  
GPS: 22° 42' 1.436" S 17° 04' 53.684" E

## 20 Hakos Gästefarm

Vom Betreiber bestätigt  
am 13.02.2020



Willkommen auf Farm Hakos und unserem Campingplatz, der sich an Namibias Großer Westlichen Randstufe befindet, in der Berglandschaft zwischen dem Hochland-Plateau und der Namib-Wüste.

- nur 135 km von Windhoek entfernt
- vier schattige Campingplätze
- Pavillion mit Innen-Feurstelle auch für grössere Gruppen geeignet
- umweltfreundliches Camping mit stilvollen Komposttoiletten
- Baderäume geschmackvoll eingerichtet mit Solar-Warmwasser-Anlage
- Brennholz zum Kauf (oder eigenes mitbringen)
- herrliche Bergkulisse mit prachtvollen Sonnenuntergängen
- genießen Sie einen spektakulären Nachthimmel
- Solar-Elektrizität sorgt für warme, diskrete Beleuchtung in den Gemeinschaftsbereichen (kein 220V Anschluss)
- Wander- und Wildbesichtigungsmöglichkeiten in freier Natur

 | +264 62 572111 | [www.hakos-astrofarm.com](http://www.hakos-astrofarm.com) | GPS: 23° 14' 7.714" S 16° 21' 46.616" E





### 21 Ondekaremba Campsite



+264 (0)62 540-424 / +264 (0)67 687-018 | [www.ondekaremba.com](http://www.ondekaremba.com) |  
GPS: 22° 28' 58.080" S 17° 24' 39.240" E

### 22 Melrose Guest Farm



+264 (0)61 234-298 | [melrose-guest-farm.business.site](http://melrose-guest-farm.business.site) | GPS: 22° 52' 57.464" S 16° 53' 52.678" E

### 23 Gamsbergpaß Farm Weener



+264 (0)81 286-2373 / +264 (0)62 572-108 | GPS: 23° 23' 28.680" S 16° 17' 10.079" E

### 24 Weissenfels Guest Farm



+264 (0)81 124-1818 | [www.weissenfelsnamibia.com](http://www.weissenfelsnamibia.com) | GPS: 23° 19' 1.135" S 16° 26' 59.399" E

### 25 Out of Nature Country Lodge



+264 (0)81 129-4055 / +264 (0)61 248-266 | [www.outofnature.biz](http://www.outofnature.biz) | GPS: 22° 50' 52.440" S 17° 06' 59.216" E

### 26 Klippdamm Camp, Isabis 4x4 Trail

Vom Betreiber bestätigt  
am 10.02.2020



Das Klippdamm Camp ist Teil des Isabis 4x4 and Nature Trail, auf der Farm Isabis. Der Trail fuhrt durch atemberaubende bergige Landschaft am Rande des Namib Escarpments. Es wird jeweils nur eine Gruppe zugelassen, sodass unsere Gaeste voellig privat sind und sich nichts mit niemandem teilen brauchen!

+264 (0)81 124-5588 | [www.isabis4x4.com](http://www.isabis4x4.com) | GPS: 23° 24' 39.640" S 16° 27' 50.692" E

### 27 Tsondab Valley Campsite



+264 (0)61 681-030 / +264 (0)63 293-383 | [www.tsondab.com](http://www.tsondab.com) | GPS: 23° 52' 10.841" S 15° 50' 8.549" E

### 28 Namibgrens Restcamp



+264 (0)81 148-5020 / +264 (0)81 127-8659 / +264 (0)62 572-021 / +264 (0)61 304-051 |  
[www.namibgrens.com](http://www.namibgrens.com) | GPS: 23° 37' 5.632" S 16° 14' 28.464" E

### 29 Nauams Restcamp



[www.nauamsrestcamp.com](http://www.nauamsrestcamp.com) | GPS: 23° 35' 59.176" S 16° 22' 29.888" E

### 30 Swartfontein



+264 (0)81 775-5670 | [www.swartfontein.com.na/de/camping](http://www.swartfontein.com.na/de/camping) | GPS: 23° 44' 1.050" S 16° 11' 37.583" E

### 31 Solitaire Desert Farm



[www.solitairenamibia.com](http://www.solitairenamibia.com) | GPS: 23° 51' 52.978" S 16° 03' 31.392" E

### 32 Ankawini Safari Ranch

Vom Betreiber bestätigt  
am 13.03.2020



Named after the Eragrostis Porosa grass that is found around the site, the Camp site with three ablutions blocks, each consisting out of a shower, toilet and dish washing basin under Camel thorn trees is nestled on the side of a mostly dry river bed. Our guests bring their own tents or campers and supplies. From the Camp site you may self drive your own game viewing excursions or book an official game drive. The ablution blocks are distributed evenly over the Camp Site which is a mere 3 km from the Castle with its magnificent pool. The pool may be utilised if there is not a private function housed at the Castle. The Castle is a Venue for Hire and very popular for weddings - it has recently won the LuxLife award for best rustic wedding location in Namibia. When large weddings are hosted, even the campsite is utilised for the wedding delegation and not available to outside visitors. Contact us at [info@ankawini.com](mailto:info@ankawini.com) for availability and more information.



| +264811289828 | [www.ankawini.com](http://www.ankawini.com) | GPS: 22° 56' 10.867" S 17° 27' 1.858" E

### 33 Scheidthof Gästefarm



| +264 (0)81 249-6333 / +264 (0)81 295 6571 / +264 (0)81 322 2253 / +264 (0)62 581-884 |  
GPS: 22° 41' 51.000" S 18° 04' 17.792" E

### 34 Harnas Wildlife Foundation & Guestfarm



+264 (0)81 140-3322 / +264 (0)61 237-304 / +264(0)62 568-828/38 | [www.harnas.org](http://www.harnas.org) | GPS: 21° 43' 28.106" S 19° 20' 50.381" E

### 35 West Nest Lodge



| +264 (0)61 570-343 | [www.westnestlodge.com](http://www.westnestlodge.com) | GPS: 22° 26' 28.280" S 18° 41' 56.645" E

### 36 Goba Lodge



+264 (0)62 564-499 | [gobalodgerestcamp.wheretostay.na](http://gobalodgerestcamp.wheretostay.na) | GPS: 22° 26' 54.888" S 18° 57' 21.352" E

37 *Transkalahari End Resort (Die Dam)*



+264 (0)81 241-8811 / +264 (0)62 565-656 | [www.diedamgobabis.com](http://www.diedamgobabis.com) |

GPS: 22° 26' 42.130" S 18° 57' 37.033" E

38 *Kalahari Bush Breaks*



+264 (0)62 568-936 / +264 (0)64 464-144 | [www.kalaharibushbreaks.com](http://www.kalaharibushbreaks.com) | GPS: 22° 18' 50.040" S 19° 44' 55.680" E

39 *East Gate Rest Camp*



+264 (0)62 560-405 | [www.eastgate-namibia.com](http://www.eastgate-namibia.com) | GPS: 22° 16' 58.084" S 19° 59' 26.884" E

40 *Noasanabis Camping*



+264 (0)62 569-436 | [www.noasanabis.iway.na](http://www.noasanabis.iway.na) | GPS: 23° 27' 37.904" S 18° 46' 44.540" E

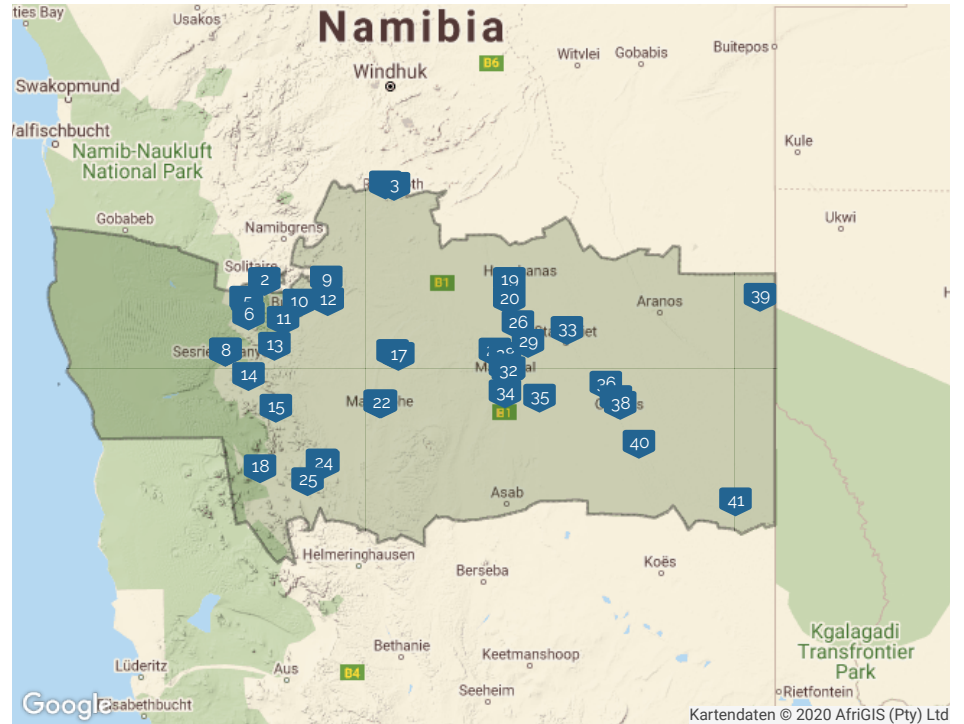
41 *Noasanabis Game Lodge*



+27 82 253 6345 | [namibiantrophyhunting.com](http://namibiantrophyhunting.com) | GPS: 23° 27' 42.404" S 18° 47' 25.811" E

# Hardap Region

41 Campingplätze in dieser Region



## Die Liste aller Campingplätze in dieser Region:

- |                                      |  |   |
|--------------------------------------|--|---|
| 1 Lake Oanob Resort and Game Reserve | 15 Hammerstein Lodge                     | 29 Kalahari Anib Campsite                 |
| 2 Ababis Guest Farm                  | 16 Hudup Camping Site                    | 30 Koha Guesthouse                        |
| 3 Reho Spa                           | 17 Farm Wildpark                         | 31 Mariental Rest Camp                    |
| 4 Namib Desert Campsite              | 18 NamibRand Family Hideout              | 32 River chalets                          |
| 5 Agama River Lodge & Camp           | 19 Panama Kalahari Guest Farm            | 33 Kalahari Farmhouse Campsite            |
| 6 Weltevrede Guest Farm              | 20 Intu Afrika Camelthorn Kalahari Lodge | 34 Oppi Koppi                             |
| 7 Sesriem Camping                    | 21 Oa Hera Namib Backpackers             | 35 Lapa Lange Game Lodge 4x4 and Campsite |
| 8 Sossus Oasis Camp                  | 22 Maltahöhe Hotel                       | 36 Wildmoor Camp                          |
| 9 Tismaree Guestfarm                 | 23 Duwisib Guest Farm & Camping          | 37 Auob Country Lodge                     |
| 10 Büllsport                         | 24 Duwisib Castle                        | 38 The Kamelruhe Guesthouse               |
| 11 Namib Naukluft Park Camp          | 25 Betta Camp                            | 39 Goedehoop Guestfarm                    |
| 12 Capricorn Restcamp                | 26 Bagatelle Kalahari Game Ranch         | 40 Red Dune Camp                          |
| 13 Tsauchab River Camp               | 27 Hardap Resort                         | 41 Terra-Rouge Guest Farm                 |
| 14 Little Sossus Lodge & Camp Site   | 28 Bastion Farmyard Campsite             |   |

### 1 Lake Oanob Resort and Game Reserve



+264 (0)62 522-370 | [www.oanob.com.na](http://www.oanob.com.na) | GPS: 23° 19' 21.248" S 17° 00' 58.777" E

### 2 Ababis Guest Farm

Vom Betreiber bestätigt



We have a small camp site with four spots. Each site has a big, shadow spending tree. Besides there is a grill/braai place and a table with two benches. There is a common sanitary block, with two toilets, two showers, and two basins and outside one kitchen-sink. Hot water is available, but no electricity.

+264 63 293362 | [www.ababis-gaestefarm.de](http://www.ababis-gaestefarm.de) | GPS: 23° 59' 28.997" S 16° 05' 57.001" E

### 3 Reho Spa



+264 (0)61 285-7200 | [www.nwr.com.na](http://www.nwr.com.na) | GPS: 23° 19' 49.440" S 17° 04' 50.876" E

### 4 Namib Desert Campsite

Vom Betreiber bestätigt  
am 10.02.2020



Mitten in der Namib, zwischen zartgrünen Sträuchern, finden Zelturlauber hier ein schattiges Plätzchen unter Akazien am Ufer eines Trockenflusses. Nutzen Sie die günstige Lage für einen Besuch des Sossusvleis oder nehmen Sie ein erfrischendes Bad im Pool der nahegelegenen Lodge.

+264 (0)61 427 200 |

[store.gondwana-collection.com/de/accommodation/namib-desert-campsite](http://store.gondwana-collection.com/de/accommodation/namib-desert-campsite) |

GPS: 24° 07' 31.786" S 15° 57' 17.950" E



### 5 Agama River Lodge & Camp



+264 (0)81 242-7375 / +264 (0)61 250-725 | [www.agamarivercamp.com](http://www.agamarivercamp.com) |

GPS: 24° 08' 37.608" S 15° 57' 41.328" E

### 6 Weltevrede Guest Farm

Vom Betreiber bestätigt  
am 11.02.2020



Jeder Campingplatz hat einen atemberaubenden Blick auf die Natur und hat eine eigene Toilette, Dusche und Becken. So teilen Sie sich nur mit Ihren Mitcampern und keine Fremden. Jeder Standort hat einen schönen Bereich mit Zementtisch, Bank, Feuerwehrrhaus, Braai-Bereich, Licht, Becken & Strom.

+264 81 165 2821 | [www.weltevredeguestfarm.com](http://www.weltevredeguestfarm.com)

GPS: 24° 14' 30.199" S 15° 58' 22.375" E



## 7 Sesriem Camping



+264 63 293 652 | [www.nwr.com.na/resorts/sesriem-camp](http://www.nwr.com.na/resorts/sesriem-camp) | GPS: 24° 29' 6.648" S 15° 47' 58.056" E

## 8 Sossus Oasis Camp

Vom Betreiber bestätigt  
am 12.02.2020



12 Individually Shaded Camp Sites, each with its own toilet and shower facilities, kitchen wash-up basin, barbeque and electricity points. The Sossus Oasis Camp Site has a sparkling pool and within walking distance is a fully stocked shop and Internet café. The Sossus Oasis Service Station Shop offers snacks, drinks, ice, groceries, wood, toiletries, curios, clothing as well as fuel and a tyre workshop service. The nearest restaurant is situated at the adjacent Sossusvlei Lodge. Exciting desert activities like Guided Excursions to Sossusvlei, Sundowner Drives and magnificent Scenic Flights over the dunes and coast can be booked at the Sossusvlei Lodge Adventure Centre.



Treasure the ambience of the Namib Desert under star studded skies to the tune of the Barking Gecko and the far cry of a jackal.

 | +27219304564 | [www.sossus-oasis.com](http://www.sossus-oasis.com) | GPS: 24° 29' 22.160" S 15° 48' 9.583" E

## 9 Tismaree Guestfarm



[www.tismaree.iway.na](http://www.tismaree.iway.na) | GPS: 23° 59' 1.374" S 16° 33' 46.976" E

## 10 Büllsport



 | +264 (0)63 693-371 | [www.buellsport.com](http://www.buellsport.com) | GPS: 24° 08' 57.768" S 16° 21' 42.588" E

## 11 Namib Naukluft Park Camp



+264 (0)61 285-7200 / +264 (0)63 293-245 | [nwr.com.na/resorts/naukluft-camp](http://nwr.com.na/resorts/naukluft-camp) | GPS: 24° 15' 55.984" S 16° 14' 21.224" E

## 12 Capricorn Restcamp

Vom Betreiber bestätigt  
am 26.02.2020



Das Capricorn Restcamp befindet sich nahe des Naukluft-Gebirges und ist somit ein idealer Zwischenstopp auf dem Weg von Windhoek (225km, 3h) nach Sossusvlei (Sesriem 140 km, 2h) oder von Süden zur Küste. Nur 40 km vom Eingang zum Naukluft Mountain Park (D 854) entfernt, ist das Camp eine gute Ausgangslage oder eine bequeme Basis für jeden Ausflug (Wanderwege) in diesen faszinierenden Park. Besuchen Sie die berühmte Sossusvlei und den Sesriem Canyon. Die vier Bungalows sind alle mit zwei Betten, eigener Dusche und Toilette, warmem Wasser, Terrasse, Grill (Braai) und elektrischer Beleuchtung ausgestattet. Wir bieten vier Campingplätze mit Schattennetz, Grill (Braai) und Benches/Tische. Gemeinschaftliches Toiletten- und Duschhaus, warmes Wasser. Ab Mitte 2020 werden auch 2 verschiedene Teleskope zu mieten sein. (Dobson)

 | +264813642931 | [capricorn-naukluft.weebly.com](http://capricorn-naukluft.weebly.com) | GPS: 24° 08' 1.684" S 16° 34' 33.600" E

## 13 Tsauchab River Camp



 | +264 (0)63 293-416 | [www.tsauchab.com](http://www.tsauchab.com) | GPS: 24° 26' 38.036" S 16° 10' 12.356" E



#### 14 Little Sossus Lodge & Camp Site



+264 (0)64 464-144 | [www.littlesossus.com](http://www.littlesossus.com) | GPS: 24° 39' 42.116" S 15° 58' 31.580" E

#### 15 Hammerstein Lodge



+264 (0)63 693-111 | [hammersteinlodge.com](http://hammersteinlodge.com) | GPS: 24° 52' 17.976" S 16° 10' 43.316" E

#### 16 Hudup Camping Site

Vom Betreiber bestätigt  
am 10.02.2020



Der Campingplatz liegt am Ufer des Flusses Hudup einer der grösseren Zulieferer des grossen Fischflusses. ( Fishriver Canion). Unser neuer Zusatz von zwei Selbstversorger-Chalets ist ein idealer Zwischenstopp auf dem Weg zu allen Sehenswürdigkeiten Südnamibias, z. Sossusvlei und Lüderitz. Mit etwas Glück erwartet Sie eine reiche Vogelwelt, die einige unserer Skandale, wie die afrikanische Jacana, der afrikanische Fischadler oder Rüppels Khorhaan, sehen kann.

+264 81 2269518 |

[namibiatourism.net/hudupcampsite/index.php](http://namibiatourism.net/hudupcampsite/index.php) | GPS: 24° 29' 39.509" S 17° 04' 15.276" E



#### 17 Farm Wildpark



+264 (0)63 293-554 | GPS: 24° 30' 50.641" S 17° 06' 41.764" E

#### 18 NamibRand Family Hideout

Vom Betreiber bestätigt  
am 13.02.2020



+264 (0)61 226-803 | [www.nrfhideout.com](http://www.nrfhideout.com) |  
GPS: 25° 17' 23.392" S 16° 03' 28.588" E



#### 19 Panama Kalahari Guest Farm



+264 (0)81 129-5225 / +264 (0)63 265-323 | GPS: 23° 59' 56.465" S 17° 57' 26.039" E

#### 20 Intu Afrika Camelthorn Kalahari Lodge



+264 61 237 294 | [www.intu-afrika.com](http://www.intu-afrika.com) | GPS: 24° 07' 38.694" S 17° 57' 52.873" E



### 21 *Oa Hera Namib Backpackers*



(A) 🌳 🍴 🍷 | +264 (0)81 215-2595 / +264 (0)63 293-028 | GPS: 24° 50' 37.856" S 16° 58' 25.201" E

### 22 *Maltahöhe Hotel*



+264 (0)63 293-013 | [www.maltahoehe-hotel.com](http://www.maltahoehe-hotel.com) | GPS: 24° 50' 43.692" S 16° 58' 46.308" E

### 23 *Duwisib Guest Farm & Camping*

Vom Betreiber bestätigt



Duwisib Guest Farm is located directly next to Duwisib castle in south western Namibia. All campsites have a view to the castle and have clean ablution facilities which also include hot showers. Shade is provided by camelthorn trees.

📶 (A) 🌳 🍴 🍷 🚰 🚿 🛏 🚗 | +264 63 29 33 44 | [www.farmduwisib.com](http://www.farmduwisib.com) | GPS: 25° 15' 23.998" S 16° 32' 18.002" E

### 24 *Duwisib Castle*



+264 63 295 030/31 | [www.nwr.com.na/resorts/duwisib-castle](http://www.nwr.com.na/resorts/duwisib-castle) | GPS: 25° 15' 40.788" S 16° 32' 28.356" E

### 25 *Betta Camp*

Vom Betreiber bestätigt



Betta also offers six shaded campsites, each with a braai and seating area, washing-up facility, electricity point and an elevated deck from where guests can enjoy the sunset. Hot showers are provided by traditional "donkey" fire.

Betta Camp has a composition of fourteen well-appointed accommodation units. Each room is en-suite with shower and toilet, four room have bathtubs. All units are fully equipped for self-catering. Shaded patios with seating area and barbeque facilities are available. Family and friends travelling with children are welcome. We have four family units that vary in size. There is also a small swimming pool for guests to take a refreshing dip or relax under the shade of a tree with an ice-cold beverage. The Deluxe unit can accommodate two persons who prefer a little more luxury with the option to linger longer.



📶 (A) 🌳 🍴 🍷 🚰 🚿 🛏 🚗 🛒 🕒 | +264 67 240-901/3 or Cell: +264 (0)812763974 | [bettacamp.com](http://bettacamp.com) | GPS: 25° 22' 56.183" S 16° 25' 25.781" E

### 26 *Bagatelle Kalahari Game Ranch*



🌳 🍴 🍷 🕒 | +262 (0)63 240-982 | [www.bagatelle-kalahari-gameranch.com](http://www.bagatelle-kalahari-gameranch.com) | GPS: 24° 17' 59.298" S 18° 01' 57.504" E

### 27 *Hardap Resort*



+264 63 240 386 or 241 109 | [nwr.com.na/resorts/hardap-resort](http://nwr.com.na/resorts/hardap-resort) | GPS: 24° 29' 18.992" S 17° 50' 52.476" E

### 28 Bastion Farmyard Campsite

Vom Betreiber bestätigt



Our four spacious campsites are shaded with paved verandas and can accommodate up to six persons (Max 1 vehicle and 1 trailer)

#### Campsite Facilities:

En`suite bathroom with toilet and washbasin - (Donkey heated shower)

Own kitchenette with wash-up facility and food preparation area

Electricity point, water on tap and lighting

Washing line and luggage rack

Barbeque area with grid

Secure, spacious and safe off- street parking with fencing, control gate and a night guard for your peace of mind.



Bastion Farm Stall & Coffee Shop with gifts, décor, and braai packs, wood, ice and it is fully licensed. Coffee, cake and tea are available during trading hours. Trading hours are also applicable for the shop. Guests, who book in after trading hours, will be assisted with buying basic supplies if possible. The shop will be closed on Saturday afternoons and Sundays and public holidays.

NB! Check website for Shop trading hours.

📶 🚰 🌳 🚿 🛏️ 🛒 🕒 | +264 67 240-901/3 or Cell: +264 (0)812763974 | [www.bastionfarmyard.com](http://www.bastionfarmyard.com) |

GPS: 24° 30' 50.778" S 17° 55' 33.636" E

### 29 Kalahari Anib Campsite

Vom Betreiber bestätigt  
am 10.02.2020



Die von Bäumen abgeschirmten Zeltplätze mit eigenen Waschräumen liegen inmitten der weiten Savannenlandschaft und locken mit einem perfekten afrikanischen Nachthimmel. Für Abwechslung sorgen Pools, Restaurant und Aktivitäten der nahen Kalahari Anib Lodge.

🚰 🌳 🚿 🛏️ 🛒 🕒 | +264 (0)61 427 200 |

[store.gondwana-collection.com/de/accommodation/kalahari-anib-campsite](http://store.gondwana-collection.com/de/accommodation/kalahari-anib-campsite) |

GPS: 24° 25' 48.104" S 18° 06' 2.905" E



### 30 Kaha Guesthouse



🚰 🌳 🚿 🛏️ 🛒 🕒 | +264 (0)81 124-6613 / +264 (0)63 242-915 | [www.kohaguesthouse.com](http://www.kohaguesthouse.com) |

GPS: 24° 35' 53.376" S 17° 55' 50.632" E

### 31 Mariental Rest Camp

Vom Betreiber bestätigt  
am 10.02.2020



10 Private Campingplätze mit elektrität und eigener Ablution, 10 Campingplätze für Gruppen mit Elektrisität und geteilter Ablution.

📶 🚰 🌳 🚿 🛏️ 🛒 🕒 | +264 81 034 0310 |

GPS: 24° 36' 54.252" S 17° 57' 56.124" E



### 32 River chalets

Vom Betreiber bestätigt  
am 11.02.2020



Jeder unserer 7 Zeltplätze ist anders und hat besondere Eigenschaften:  
C1 ist ein kleiner Platz mit Nachmittagsschatten, am Nächsten an den gemeinsamen Badezimmern gelegen. Gut für ein Auto mit Dachzelt oder Auto und Bodenzelt.

C2 ist etwas größer, genug für 2 Autos und/ oder Bodenzelte, auch mit Nachmittagsschatten.

C3 hat ein Privatbadezimmer (Dusche und Toilette) und ist ideal für eine größere Gruppe, oder mehrere Karavane, denn man kann dort gut wenden mit dem Auto. Hier ist auch ein Picknicktisch.

C4 hat auch ein Privatbadezimmer, ist aber eine kleinere camp site (max 1 Auto plus Zelt), dort ist aber ein kleiner Rasen als auch ein Kleines rundes Dach aus Riet. Auch ein Picknicktisch steht hier.

C5 ist im freien, hat auch viel Platz für Auto und Caravan.

C6 ist unter einem wunderbarem Schattenbaum, am nächsten zum Pool (20m) und am weitesten zum gemeinsamen Badezimmer (40m)

C7 ist ein permanentes Zelt mit gemachten Betten (mit Bettwäsche und Handtüchern), Luftkühlung, Kessel mit Tee und Kaffee, Licht und Strom, als auch Picknicktisch, Grillstelle und Rasen. Das Zelt hat zur Zeit kein eigenes Badezimmer, aber das planen wir im Laufe von 2020, Wenn man hier wohnt, gebraucht man das gemeinsame Camping Badezimmer.

Jeder Zeltplatz hat Wasser, Strom, Licht, Grillstelle und Zugang zu WLAN. Unsere Gäste können auch den pool gebrauchen (08:00 - 18:00), und wir haben ein Restaurant und Farmlädchen auf dem Gelände wo man Fleisch, klates Bier und andere Getränke, Holz, Eis, usw kaufen kann. Es gibt auch einen Spielplatz und Streichelzoo (mit Warzenschwein, Springbock, Strauss, Kamel und sämtlichen Farmtieren).

📶 🌳 🏠 🍷 🚰 🚰 🛏️ 🍴 🍴 🛒 🕒 🚗 🚗 | +264 (0)81 128-2601 | [www.riverchalets.com](http://www.riverchalets.com) |

GPS: 24° 37' 29.100" S 17° 57' 20.498" E



### 33 Kalahari Farmhouse Campsite

Vom Betreiber bestätigt  
am 10.02.2020



Die Zeltplätze liegen auf kühlen Rasenflächen im Schatten hoher Palmen. Grillplätze sind vorhanden. Das ländliche Ambiente und die Annehmlichkeiten des nahegelegenen Kalahari Farmhouse garantieren einen entspannten Aufenthalt in der Natur.

🌳 🏠 🍷 🚰 🚰 🍴 🍴 | +264 (0)61 427 200 |

[store.gondwana-collection.com/accommodation/kalahari-farm-campsite](http://store.gondwana-collection.com/accommodation/kalahari-farm-campsite) |

GPS: 24° 20' 15.540" S 18° 24' 2.005" E



### 34 Oppi Koppi



📶 🌳 🍴 🍴 🕒 | +264 (0)81 245-4062 / +264 (0)63 240-682 | [www.bookeasysa.com](http://www.bookeasysa.com) | GPS: 24° 46' 45.703" S 17° 56' 6.583" E

### 35 Lapa Lange Game Lodge 4x4 and Campsite



+264 (0)81 129 1085 / +264 (0)63 241-801 | [gamelodgenamibia.com](http://gamelodgenamibia.com) | GPS: 24° 48' 20.898" S 18° 11' 19.298" E

### 36 Wildmoor Camp



📶 🌳 🍴 🍴 | +264 81 127 6282 | GPS: 24° 43' 4.285" S 18° 41' 51.605" E

37 *Auob Country Lodge*



+264 (0)81 258-6770 / +264 (0)63 250-101 / 264 (0)61 374-750 | [www.auob.com.na](http://www.auob.com.na) |  
GPS: 24° 49' 13.771" S 18° 46' 24.870" E

38 *The Kamelruhe Guesthouse*



+264 (0)81 841-1841 / +264 (0)63 250-224 | [www.kamelruheguesthousenamibia.com](http://www.kamelruheguesthousenamibia.com) | GPS: 24° 51' 32.425" S 18° 48' 31.334" E

39 *Goedehoop Guestfarm*



+264 (0)63 275-057 | [www.goedehoop.net](http://www.goedehoop.net) | GPS: 24° 06' 14.400" S 19° 52' 27.365" E

40 *Red Dune Camp*



+264 (0)81 421 0927 / +264 (0)63 250-164 | [www.reddunecamp.com](http://www.reddunecamp.com) | GPS: 25° 07' 44.180" S 18° 56' 56.872" E

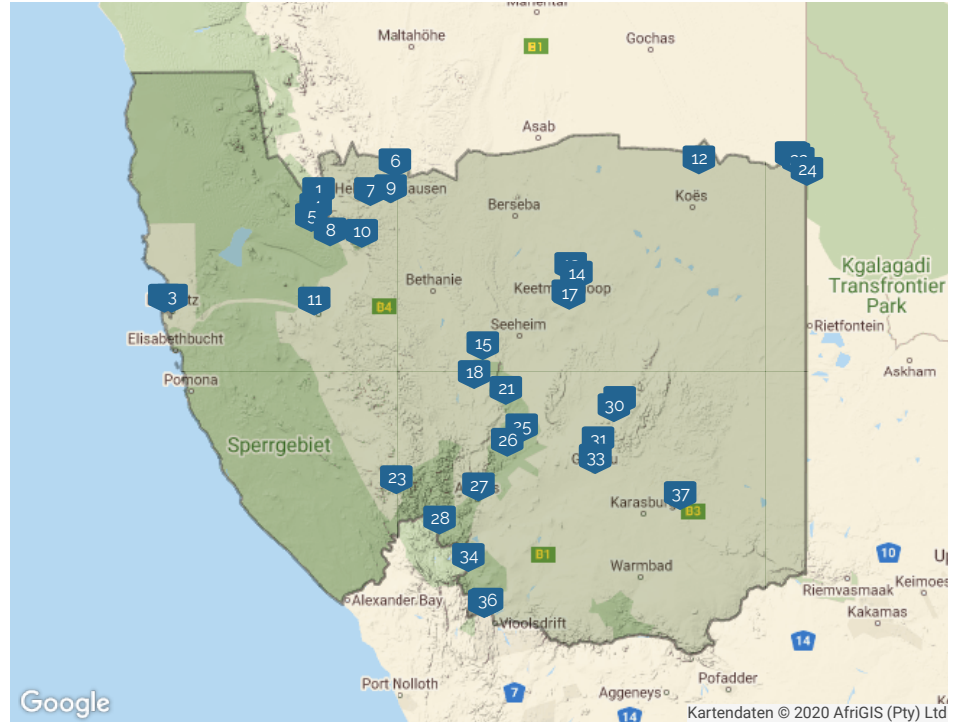
41 *Terra-Rouge Guest Farm*



+264 (0)81 129-0280 / +264 (0)63 252-031 | [www.terrarougefarm.com](http://www.terrarougefarm.com) | GPS: 25° 31' 31.357" S 19° 41' 7.865" E

## Der Süden (Karas Region)

37 Campingplätze in dieser Region



### Die Liste aller Campingplätze in dieser Region:

- |  |                                       |  |
|--|---------------------------------------|--|
| 1 Ranch Koiimasis                      | 14 Quivertree Forest Rest Camp        | 27 Ai Ais Hot Springs                    |
| 2 Diaz Point                           | 15 Vogelstraussklufft                 | 28 Boplaas                               |
| 3 Shark Island                         | 16 Maritz Country Lodge               | 29 Goibib Mountain Lodge                 |
| 4 Namtib Biosphere Reserve             | 17 Truppen Garden Accommodation       | 30 Savanna Guestfarm                     |
| 5 Numis Farm                           | 18 Klipspringer Cabins                | 31 White House Guest Farm                |
| 6 Mount D Urban Campsite               | 19 Kalahari Game Lodge                | 32 Grunau Chalets                        |
| 7 Lovedale Farm Holidays               | 20 Kalahari Farmstall & Accommodation | 33 Grünau Country Hotel                  |
| 8 Gästefarm Gunsbewys                  | 21 Koelkrans ( Canyon Nature Park)    | 34 Norotshama River Resort               |
| 9 Helmeringhausen Hotel & Guest Farm   | 22 Torgos Safari Camp                 | 35 Amanzi River Camp (ehem. Abiqua Camp) |
| 10 Gästefarm Tiras                     | 23 Namusklufft Camping                | 36 Felix Unite Provenance Camp           |
| 11 Klein-Aus Vista Campsite            | 24 Mata-Mata Rest Camp                | 37 Kleinbegin Game Lodge                 |
| 12 DuneSong Bush Camp (Onze Rust farm) | 25 Canyon Road Campsite               |  |
| 13 Garas Park Rest Camp                | 26 Hobas Lodge and Campsite           |  |

1 *Ranch Koimasis*

Vom Betreiber bestätigt  
am 08.03.2020



(📍) 🌳 🌊 🍷 🛏 🚗 | +264 (0)63 683 052 | [www.namibia-farm-lodge.com](http://www.namibia-farm-lodge.com) |  
GPS: 25° 54' 44.611" S 16° 16' 2.978" E



2 *Diaz Point*



+264 (0)63 202-288 | GPS: 26° 38' 8.412" S 15° 05' 28.176" E

3 *Shark Island*



+264 63 202 752 | [nwr.com.na/resorts/shark-island](http://nwr.com.na/resorts/shark-island) | GPS: 26° 38' 10.896" S 15° 09' 7.668" E

4 *Namtib Biosphere Reserve*



+264 (0)63 683-055 | [www.namtib.net](http://www.namtib.net) | GPS: 26° 01' 10.546" S 16° 14' 51.245" E

5 *Numis Farm*



+264 (0)63 683-053 | [www.tirasberge.de/farmen/numis.php](http://www.tirasberge.de/farmen/numis.php) | GPS: 26° 05' 18.233" S 16° 12' 59.245" E

6 *Mount D Urban Campsite*



(📍) 🌳 🛏 🛒 🚗 | +264 (0)81 327-9328 | [www.mountdurban.com.na](http://www.mountdurban.com.na) | GPS: 25° 42' 23.101" S 16° 51' 5.400" E

7 *Lovedale Farm Holidays*



🌳 (📍) 🍷 🛒 | +264 (0)81 281-9074 | [www.lovedale-namibia.com](http://www.lovedale-namibia.com) | GPS: 25° 54' 42.995" S 16° 39' 50.000" E

8 *Gästefarm Gunsbewys*



(📍) 🌳 🍷 🛒 | +264 (0)81 261-5156 / +264 (0)61 243-827 | [www.tirasberge.de/farms/gunsbewys/index.php](http://www.tirasberge.de/farms/gunsbewys/index.php) |  
GPS: 26° 10' 58.958" S 16° 21' 23.807" E



### 9 Helmeringhausen Hotel & Guest Farm



+264 (0)63 283-307 | [www.helmeringhausennamibia.com](http://www.helmeringhausennamibia.com) | GPS: 25° 53' 26.660" S 16° 49' 24.096" E

### 10 Gästefarm Tiras



+264 (0)81 261-5156 / +264 (0)61 243-827 | [www.tirasberge.de/farms/tiras/index.php](http://www.tirasberge.de/farms/tiras/index.php) |  
GPS: 26° 11' 24.490" S 16° 35' 52.710" E

### 11 Klein-Aus Vista Campsite



+264 (0)63 258-021 | [www.klein-aus-vista.com/accommodation/desert-horse-campsite](http://www.klein-aus-vista.com/accommodation/desert-horse-campsite) |  
GPS: 26° 39' 19.699" S 16° 14' 3.365" E

### 12 DuneSong Bush Camp (Onze Rust farm)

Vom Betreiber bestätigt



Our campsite is on a red dune 3km from the main house, exclusive for one booking at a time. We welcome a group of max 12 people and 3 vehicles at a time. You pitch your own tent or sleep in one of our 3 tents, ready pitched, with 2 single beds and bedding provided in each. The campsite has a large table with seating for 12 and a kitchen with hot water and a gas burner. There is a boma and wood provided with a bench to sit around a fire and a mobile braai trolley. There is one flush toilet (with amazing view) and one hot shower with basin.



+264 63 252 657 or +264811220175 | [dunesong.net](http://dunesong.net) |  
GPS: 25° 41' 26.002" S 19° 10' 32.009" E

### 13 Garas Park Rest Camp



+264(0)81 491-3863 / +264(0)81 284-2843 / +264 (0)63 223-217 | [www.keetmanshoopmunicipality.org.na/contact](http://www.keetmanshoopmunicipality.org.na/contact) |  
GPS: 26° 25' 5.696" S 18° 11' 24.468" E

### 14 Quivertree Forest Rest Camp



+264 (0) 83 7683 421 | [www.quivertreeforest.com](http://www.quivertreeforest.com) | GPS: 26° 28' 54.404" S 18° 14' 30.048" E

### 15 Vogelstrausskluft



+264 63 683086 | [www.vogelstrausskluft.com](http://www.vogelstrausskluft.com) | GPS: 26° 57' 56.052" S 17° 31' 13.609" E

### 16 Maritz Country Lodge



+264 (0)63 224-316 | [www.maritzcountrylodge.com.na](http://www.maritzcountrylodge.com.na) | GPS: 26° 36' 42.120" S 18° 09' 58.392" E



### 17 *Trupen Garden Accommodation*



GPS: 26° 37' 3.817" S 18° 10' 59.117" E

### 18 *Klipspringer Cabins*

Vom Betreiber bestätigt  
am 10.02.2020



Erleben Sie die Magie des Fischfluss Canyons in unseren rustikalen Selbstversorger-Camps im nördlichen Wildnisgebiet des zweitgrößten Canyons der Welt. Lassen Sie sich Zeit und genießen Sie die spektakuläre Landschaft auf der 4x4-Geländefahrt zu einem unserer Camps, wo Ihnen Ruhe und Frieden gewiss sind. Oder nutzen Sie die Wanderrouten zwischen unseren Camps Klipspringer Base Camp zum Koelkrans-, Horseshoe- und Battlesnake Camp. Entsprechende Landkarten sind verfügbar.



Die Zimmer bzw. Hütten der Camps sind mit Betten und Matratzen ausgestattet, es stehen Gemeinschaftsduschen zur Verfügung. Die jeweiligen Hauptgebäude dienen als Ess- und Kochbereich. Zusätzlich hat jedes Camp seine eigene Feuerstelle und alle nötigen Grillutensilien, Besteck, Geschirr sowie einen Wasserkessel, Grillrost und Gasherd. Feuerholz ist vorhanden. Wenn Sie Einzelheiten zu jedem Camp erfahren wollen, sehen Sie sich bitte die Info-Broschüre rechts an.

Kinder sind in unseren Unterkünften herzlich willkommen. Kinderpreise: 0-5 Jahre gratis, 6-13 Jahre 50% Ermäßigung für Übernachtung und Frühstück. Wir möchten Sie jedoch darauf hinweisen, dass Horseshoe- and Battlesnake Camp wegen der steilen Felswände, die in den Canyon abfallen, nicht für Kinder geeignet sind.

Die Canyon Klipspringer Camps sind das ganze Jahr geöffnet. Wanderungen können jedoch nur von April bis September unternommen werden. In den Sommermonaten sind sie wegen der Hitze und den damit verbundenen Gesundheitsrisiken untersagt.

| +264 (0)61 427 200 | [store.gondwana-collection.com/de/accommodation/canyon-klipspringer-camps](https://store.gondwana-collection.com/de/accommodation/canyon-klipspringer-camps) |

GPS: 27° 09' 22.136" S 17° 27' 26.975" E

### 19 *Kalahari Game Lodge*

Vom Betreiber bestätigt



Our campsites are situated about 1km from the lodge next to the dry Auob river bed, set spaciouly apart from each other to offer more privacy. Each campsite has its own roof covered structure that includes a shower, toilet, washing up facility and barbeque area. No electricity is available at the campsites and each unit is equipped with solar lights (advised to bring additional lighting along) and a solar geyser (fire stoked donkey in winter months) – therefore we suggest a maximum of 4 pax per campsite.



| +264 63 252 052 | [www.kalaharigamelodge.com.na](http://www.kalaharigamelodge.com.na) | GPS: 25° 39' 50.198" S 19° 52' 37.085" E

### 20 *Kalahari Farmstall & Accommodation*



+264 63 252017 | [www.kalaharifarmstall.com](http://www.kalaharifarmstall.com) | GPS: 25° 40' 24.546" S 19° 53' 44.610" E

### 21 *Koelkrans (Canyon Nature Park)*



| +264 (0)61 246-788 / 230905 | GPS: 27° 15' 39.096" S 17° 41' 44.552" E

## 22 Torgos Safari Camp



+264 (0)63 683-168 | GPS: 25° 42' 12.604" S 19° 55' 49.044" E

## 23 Namuskluft Camping



+264 (0)63 274-134 | GPS: 27° 51' 56.628" S 16° 51' 58.248" E

## 24 Mata-Mata Rest Camp



[www.sanparks.org/parks/kgalagadi/tourism/accommodation.php](http://www.sanparks.org/parks/kgalagadi/tourism/accommodation.php) | GPS: 25° 46' 1.481" S 19° 59' 59.114" E

## 25 Canyon Road Campsite

Vom Betreiber bestätigt  
am 10.02.2020



Naturfreunde sind auf diesem Zeltplatz mit Rasenfläche und Schattenbäumen goldrichtig. Eine Stippvisite an der Bar oder im Restaurant des Canyon Roadhouse entführt Sie in die gute alte Zeit des Automobils. Ein Pool lädt zum Verweilen ein.

📶 (Δ) 🌳 🚰 🚰 🚰 🚰 🚰 🚰 | +264 (0)61 427200 |

[store.gondwana-collection.com/accommodation/canyon-road-campsite](http://store.gondwana-collection.com/accommodation/canyon-road-campsite) |

GPS: 27° 31' 19.596" S 17° 49' 1.416" E



## 26 Hobas Lodge and Campsite



+264 63 683 469 | [nwr.com.na/resorts/hobas-camp](http://nwr.com.na/resorts/hobas-camp) | GPS: 27° 37' 10.848" S 17° 42' 52.780" E

## 27 Ai Ais Hotsprings



+264 (0)61 285-7200 | [www.nwr.com.na/resorts/ai-ais-hotsprings-spa](http://www.nwr.com.na/resorts/ai-ais-hotsprings-spa) | GPS: 27° 55' 4.728" S 17° 29' 20.324" E

## 28 Boplaas



GPS: 28° 08' 18.204" S 17° 11' 43.001" E

## 29 Goibib Mountain Lodge



📶 (Δ) 🌳 🚰 🚰 🚰 🚰 🚰 | +264 (0)81 791-8083 / +264 (0)63 683-131/1 | [goibibmountainlodge.com](http://goibibmountainlodge.com) |

GPS: 27° 19' 50.491" S 18° 34' 7.741" E

### 30 Savanna Guestfarm



+264 (0)81 124-5269 | [www.savanna-guestfarm.com](http://www.savanna-guestfarm.com) | GPS: 27° 22' 59.916" S 18° 31' 8.040" E

### 31 White House Guest Farm

Vom Betreiber bestätigt



#### CAMPsites

Each campsite has an electrical outlet, water faucet and light. Communal ablution block, with showers, toilets and basins are available to all campers.

#### TENTS

During Mei to August each year we pitch tents for travellers looking for budget accommodation. This is for the camper that doesn't feel like pitching his or her own tent. This is exactly like camping you just don't have to pitch your own tent, all other equipment is still needed. Each tent has mattresses, bedding and towels. No lights in the tents.

2 x Tent with double bed mattresses

1 x Tent with double bed mattress and 1 x single bed matras



          | +264 63 262 061 | [www.withuis.iway.na](http://www.withuis.iway.na) | GPS: 27° 36' 22.975" S 18° 23' 50.579" E

### 32 Grunau Chalets

Vom Betreiber bestätigt  
am 17.02.2020



             | +264 (0)63 262-026 | [www.grunauchalets.com](http://www.grunauchalets.com) | GPS: 27° 43' 11.096" S 18° 22' 52.982" E

### 33 Grünau Country Hotel



      | +264 (0)614-212 / +264 (0)63 262-001 | GPS: 27° 44' 0.002" S 18° 22' 41.398" E

### 34 Norotshama River Resort



           | +264 (0)81 128-6247 / +264 (0)63 297-215/6 | [norotshamaresort.com](http://norotshamaresort.com) |  
GPS: 28° 23' 38.796" S 17° 24' 38.772" E

### 35 Amanzi River Camp (ehem. Abiqua Camp)



     | +264 (0)63 297-255 | [amanzitrails.co.za/amanzi-river-camp](http://amanzitrails.co.za/amanzi-river-camp) | GPS: 28° 41' 59.460" S 17° 31' 58.372" E

### 36 Felix Unite Provenance Camp



+27 87 354 0578 | [felixunite.com](http://felixunite.com) | GPS: 28° 41' 9.816" S 17° 33' 29.221" E



     | +264 (0)81 124-9186 / +264 (0)63 269-315 | [kleinbeginlodge.tripod.com](http://kleinbeginlodge.tripod.com) |

GPS: 27° 58' 20.222" S 19° 01' 31.069" E